

TABLE OF CONTENTS

| | Page # |
|--|------------------------------------|
| Letter of Transmittal | - |
| Executive Summary | - |
| 1.0 Introduction | 2 |
| 2.0 Physical Description | |
| 2.1 General Site Conditions | 3 |
| 2.2 Above Ground and Underground Storage Tanks | 4 |
| 2.3 Utilities | 5 |
| 2.4 PCB Transformers/Capacitors | 5 |
| 2.5 Hazardous Waste and Solid Waste Management | 6 |
| 2.6 Asbestos Containing Materials | 7 |
| 3.0 Adjacent Land Use | 7 |
| 4.0 Site History and Records Review | |
| 4.1 Prior Usage | 8 |
| 4.2 Aerial Photography | 9 |
| 4.3 Regulatory Review | |
| 4.3.1 State | 9 |
| 4.3.2 Federal | 10 |
| 4.3.3 Local | 10 |
| 5.0 Conclusions and Recommendations | 11 |
| 6.0 Qualifications | 11 |
| 7.0 Limitations | 11 |
| Appendix: | |
| Figure 1 | General Location of Study Site |
| Figure 2 | Site Survey |
| | Site Photographs |
| | Federal and State Database Reports |
| | Aerial Photographs |

PHASE 1 ENVIRONMENTAL SITE ASSESSMENT

S & J Salvage
5130 New Haven Avenue
Fort Wayne, Indiana

1.0 Introduction

The Environmental Matrix Corporation (EMC) was retained by Mr. Rex Moore of Decatur Bank and Trust on behalf of Mr. Jim Raines of J & S Salvage to perform a Phase 1 Environmental Site Assessment of a parcel of land and an associated building located at 5130 New Haven Avenue in Fort Wayne, Indiana. An area map, which can be found in the appendix of this report, illustrates the location of the study site. A site survey from 1993 which represents an expanded view of the study site and which more clearly defines the configuration of the site and its relationship to adjacent landmarks is also included in the appendix of this assessment. In addition, a 1986 aerial photo of this site, which is also included in the appendix of this report, gives some indication of the site layout respective to other area landmarks.

The objective of this study was to identify potential environmental concerns by performing a site visit examination and a review of available, pertinent federal, state, and local records. This report presents information obtained during our study.

2.0 Physical Description

2.1 General Site Conditions

The study area is a parcel of land that includes approximately 4.63 acres. There is one commercial structure located on the study site. The building on the site previously included space occupied by a trucking company, an auto body repair business, and it currently serves as a diesel tractor cab repair and sales facility. This building has approximately 10,000 square feet of space and is commonly referred to as J & S Salvage at 5130 New Haven Avenue in Fort Wayne, Indiana. The sites legal description includes: lots 1 and 2 in the Wayne Haven Addition (Township 30N, Range 13E, Section 9, Adams Township) to the City of Fort Wayne, in Allen County, Indiana. Photographs that illustrate features of the study area are presented in the appendix.

As stated earlier, the study area has been improved with a building that provided space for numerous businesses. This site, per anecdotal information, and by way of information gathered through a review of pertinent Fort Wayne City Directories that date back to the early 1940's, has predominantly been occupied by small, automotive and trucking related businesses since the mid 1970's. Conversations with people with a knowledge of this area indicated that prior to the construction on this site of the aforementioned businesses, the property was either used residentially or had been un-developed.

At the time of the visit the site was generally clean and free from solid waste debris. The majority of the site was under some type of impervious cover (i.e. building, concrete or asphalt) or semipermeable cover (gravel parking lots). Less than 10% of the site exhibited any vegetative cover. The ground surfaces around the building and on the rest of the study site did not exhibit any signs of severely stressed vegetation nor were there any indications of obvious staining that might be associated with chemical or other types of spills. There were some plastic 55 gallon drums along the back wall of the building on site but these drums were empty and did not appear to have contained any hazardous materials previously. There appeared to be no obvious environmental concerns around the outside of the building.

The site is bounded by residential and commercial / light manufacturing establishments. To the east is Sheridan Road and across Sheridan Road is Berning Trailer Sales. Adjacent to the north is New Haven Avenue and across New Haven Avenue to the northeast is Stone Transport, Inc., to the north is Saylor's Auto, and to the northwest is an un-identified office-warehouse-light manufacturing facility. To the west is Taylor Distributing. South of the study site is a vacant grassy field and southeast of the site, across Sheridan Road are some residential housing areas. Adjacent properties were also observed for activities that could have potential environmental impact on the subject site. These adjacent properties and other commercial or manufacturing properties within the prescribed ASTM search radius of approximately 1/4 to one mile of the current study site will be discussed in the regulatory review section of this report.

The topography of the immediate site was generally level. Indications from United States Geological Survey (USGS) topographic maps are that surface drainage routes would eventually lead through storm drainage conveyances to the north (the Herber Number 1 Drain) and on into the St. Mary's River which is less than one mile away. This drainage information was also provided by a representative of the Allen County Surveyor's Office. A copy of the Fort Wayne East quadrangle map is included in the appendix of this report. Current site conditions give no indication of a threat of chemical release to the drainage system or possible current environmental threat.

2.2 Above Ground and Underground Storage Tanks

In response to the national focus on ground water contamination, the United States Congress has included underground storage tanks (USTs) in its constantly expanded field of environmental protection. On September 23, 1988 the United States Environmental Protection Agency (USEPA) published final federal technical standards and corrective action requirements for owners and operators of USTs (40 CFR Part 280). Historically, USTs have been documented as point sources for surface and subsurface contamination. Corrosion of tank materials and improper filling procedures are factors known to contribute to soil and possible ground water contamination. Determining the presence and locations of USTs as a part of this investigation was considered important in assessing a potential contamination source. A records review of UST registrations and a visual inspection of the property were made to determine the possible existence of USTs on the project site.

IDEM registration files indicated that there were no reported or listed USTs for this study site. However, one known tank was previously removed from this site. This tank will be discussed later in this report.

IDEM registration files were also reviewed for the existence of tanks within an approximate one quarter mile radius. Listings of all registered tanks discovered for this search radius are included in the site summary section of the environmental database section of this report.

A review of the IDEM Leaking Underground Storage Tank (LUST) complaint files for this site or adjoining sites was also made. There were no indications of any LUST complaints for the study site or any sites adjoining the study site. Any area LUST sites are also included in the database portion of this report.

Above ground storage tanks (ASTs) are also considered to be possible sources of surface and subsurface contamination. These concerns are due to surface spills and other releases which may result from improper usage and filling procedures. There was one above ground storage tank observed on the study site. This tank is a diesel fuel transfer tank that is used to store diesel fuel that has been removed from tractors that are undergoing a rebuild. This tank has a capacity of less than 100 gallons. There did not appear to be any problems associated with the area where the tank (which is portable) was being stored at the time of the site visit by the EMC examiner.

2.3 Utilities

Public utilities have been established for the study site. Water and sewer utilities are provided by the Fort Wayne City Utilities. There are no known wells or septic tanks existing on the study site. Electricity for the site is supplied by the American Electric Power Company. Natural gas service is supplied by the Northern Indiana Public Service Company (NIPSCO).

2.4 PCB Transformers/Capacitors

Polychlorinated biphenyls (PCBs) are practically odorless and are most often found as a bright yellow, oily liquid. PCBs are not highly soluble in water, have a very high boiling point, and historically have been used as thermal insulation in electrical transformers and capacitors. PCBs were also used as a component of

other oils. The hazard of PCBs can be manifested through exposure by dermal absorption or oral ingestion. The handling and disposal of PCBs is now highly regulated.

The visual reconnaissance of the study site disclosed two separate groups of pole mounted transformer units on or adjacent to the site. On the east central perimeter of the site is one pole with a single pole mounted transformer unit. In addition to this unit, just to the west of the site building, and immediately outside of the main office door, is another pole with three pole mounted transformer units. Information provided by a representative of AEP indicates that the pole at the east central perimeter of the site (pole number A480-306) has been field screened for PCB content and found to be less than 50 parts per million (ppm). The pole immediately outside of the office door (pole number A480-839) has one new or reconditioned transformer unit which has less than 2 ppm PCB and the other two units have been field screened and are said to be below 50 ppm PCB. None of these units presents a risk of PCB contamination for the study site.

2.5 Solid and Hazardous Wastes

Interviews with site representatives indicated that this facility is not a current hazardous waste generator. There were also no records at the IDEM indicating that hazardous wastes had been on the site, nor were there records that the subject facility had ever been required to submit a notice of hazardous waste activity. There are no records in the state or federal databases that indicate that there has ever been a release of hazardous materials on the site or attributed to the site. Within an approximate one mile radius of the site, a search of available databases (state and federal) revealed that there are numerous notifiers of hazardous or regulated wastes activities. None of these regulated facilities were listed as being in recent violation status and should therefore be of no current environmental liability to the study site. A listing of these notifiers can be found in the environmental database search portion of this report.

As previously discussed, there was very little solid waste debris observed outside of the building.

2.6 Asbestos Containing Materials (ACM)

Asbestos is a general term applied to a wide variety of naturally occurring mineral silicates which are separable into fibers. Asbestos was commonly used as a component in construction materials.

An official inspection to discover asbestos containing materials was not conducted. Discussions with a representative of the site did indicate that the building interior had no apparent asbestos containing materials and that extensive remodeling had been undertaken on the building interior since 1981 (when the use of ACM's was officially halted). However, no warranty can be made by the site examiner against the possibility that asbestos exists within this building.

3.0 Adjacent Land Use

The surrounding area was found to have a mixed usage including numerous small and medium sized commercial establishments, some small manufacturing facilities, and scattered residential neighborhoods. As previously stated, the area immediately adjacent east across Sheridan Road is Berning Trailer Sales. There are additional commercial buildings on further to the east. Adjacent to the north across New Haven Avenue is a commercial area including Stone Transport to the northeast, Saylor's Auto to the north, and an unknown facility to the northwest. On further north is Nelson Road and Coliseum Blvd. To the west is Taylor Distributing. Further west are additional commercial/light manufacturing facilities on to the Meyer Road. To the south is a vacant, un-developed grass field and further south and southeast are residential areas.

Contamination from adjacent properties should not be a concern for this study site. Area properties within one quarter to one half mile in all directions of the site have been listed on both LUST and spill databases but information from representatives of the Allen County Board of Health Environmental Division indicates that none of these sites pose current any environmental threat to the study site. Any area businesses that had been the subject of enforcement proceedings were currently in compliance or had satisfied requirements imposed by the enforcement process.

4.0 Site History and Records Review

4.1 Prior Usage

According to accounts from site representatives and/or others interviewed, activities at the study site have been varied. Per anecdotal information, and information gathered through directory searches, the study site has been utilized for businesses including trucking companies, automotive repair services, and the current truck body repair business.

An examination of the available Fort Wayne City/Suburban Directories from 1949 to the present reveals the following site occupants:

Year Address: 5130 New Haven Avenue

| | |
|------|--|
| 1949 | No Listing |
| 1952 | No Listing |
| 1955 | No Listing |
| 1958 | No Listing |
| 1963 | No Listing |
| 1965 | Ervin A. Herber |
| 1968 | Danny A. Nofziger |
| 1972 | Michael C. Smith |
| 1973 | Vacant |
| 1974 | Vacant |
| 1975 | Larry D. Cooper |
| 1977 | Mrs. Marilyn Smith |
| 1978 | Bohren Transit Systems, Inc through 1980 |
| 1981 | Bohren Transit Systems, Inc + Transport Maintenance, Inc. + Hy Lift (material handling equipment) |
| 1982 | Transport Maintenance, Inc. + Hy Lift + Heritage Systems of Fort Wayne (office space) + Sierra Leasing |
| 1983 | Hy Lift + TAS Freight Lights + Haggard & Stocking Associates (manufacturers reps) |
| 1984 | Hy Lift + Adams & Brandt Truck Parts through 1985 |
| 1986 | Hy Lift through 1989 |
| 1990 | Koesters Garage (heavy duty truck repair) |
| 1992 | S & J Truck Sales through 1997 |
| 1998 | S & J Salvage through current |

Efforts by employees at the Allen County Auditors office to construct additional ownership records other than those listed above by examining records and documents at the county office did not generate any additional, pertinent information. However, from anecdotal information offered by representatives of the Auditors office and the Board of Health office, it would appear that the site was not used for any industrial or manufacturing purposes prior to the occupancy of the above listed businesses on the site. All data provided in this section was gathered through discussions with representatives of the current owners of the study site and/or review of available City and County records or other records held by the sites representatives.

4.2 Aerial Photography

Multiple aerial photographs of the site were examined. The photograph from 1986 clearly shows the study site and adjacent properties. The photograph appears to show use consistent with a mixed residential/commercial/light manufacturing setting. There are no unique or unknown or problematic areas on the study site that are observable on this shot. There does not appear to be anything unusual associated with the immediate site.

The photo from 1972 is taken from a much higher altitude than the 1986 shot and therefore is of poorer quality, but upon close examination the site is seen to be used in only a residential fashion which is consistent with information gathered during the search of City Directories. Area landmarks and development patterns are consistent with information gathered from the previously mentioned sources. 1956, 1964 and 1992 aerial photos were also reviewed but these provided little additional information and therefore were not included with this report. A copy of the 1986 photo is included in the appendix of this report.

4.3 Regulatory Review

4.3.1 State

A review was made of appropriate site specific files for evidence regarding usage, treatment or disposal of any hazardous materials and the compliance status of any environmentally regulated activities at the study site. Files reviewed during this process included those of the IDEM Emergency Response Office, Underground Storage Tank Office, Solid and Hazardous Waste Management Office, the Water Pollution Office and others.

At the Emergency Response Office there were no incidents of either spills or fish kills traced to the study site. Likewise, neither the site nor adjacent sites were identified as being in need of remedial efforts covering immediate removals, voluntary clean ups or hazardous ranking listing on the IDEM Commissioner's Bulletin #6.

At the Water Pollution Control Office there was no record of any NPDES wastewater discharge permits for the study site.

As mentioned earlier, at the Underground Storage Tank Office there was no record of registrations for USTs found for this site. Multiple tank sites were identified in the area surrounding the study site. These tank locations, as stated earlier, can be found in the appendix of this report. There are no complaints on file for Leaking Underground Storage Tanks for the study site or adjoining sites.

4.3.2 Federal

According to information provided to the EMC site examiners, this site has not been listed on the CERCLIS inventory of potentially hazardous waste sites as a possible candidate for inclusion on the National Priorities List established by the Superfund Program. Likewise, there are no listings for CERCLIS sites for any adjoining properties to the study site.

Additional file review through the Office of Solid and Hazardous Wastes indicated that the study site has not been listed as a notifier of hazardous waste activity. There are no indications of local, state or federal enforcement actions, notices of violation, or other hazardous waste actions.

4.3.3 Local

Representatives of the Allen County Board of Health Environmental Division had no current complaints on file regarding the study site or adjacent sites. Discussions were also held with a City of Fort Wayne Hazardous Response representative. The representative indicated that there had not been, to their knowledge, an environmentally related response to the study site. Files reviewed at the Allen County Surveyor's Office included a copy of the FEMA National Flood Insurance Map number 1800 3CO 280E from February 16, 1995. Indications from this map were that the study site was not located in a flood prone zone and therefore should not be considered as a flooding threat.

5.0 Conclusions and Recommendations

Following inspection of the site and a review of available information gathered, and interviews with representatives having potential environmental regulatory control of the site it is our opinion that there are no current major environmental defects discernible on this study site. However, the following item should be mentioned concerning this site and/or adjacent areas.

1. Sometime prior to December 22, 1988, underground storage tanks (UST's) were removed from an area near the west central perimeter of the site. These tanks were removed before the closure requirements for UST's became law on December 22, 1988. Per conversations with a site representative, it was thought that these tanks were removed without any confirmation testing for the presence or absence of petroleum hydrocarbon contamination. There are no known laboratory results on file that would indicate if this area is free from any diesel fuel contamination that would be in excess of acceptable State limits.

It is our recommendation that this former UST area be sampled and that these samples be analyzed for petroleum hydrocarbons. This would offer both Decatur Bank & Trust and the current owners of S & J Salvage some assurance that there is not any currently unrecognized petroleum hydrocarbon contamination in the former UST area.

6.0 Qualifications

Services performed by the Environmental Matrix Corporation were conducted in a manner consistent with the level of care and skill ordinarily exercised by environmental experts practicing contemporaneously under similar conditions in the locality of this site and for similar types of projects.

7.0 Limitations

The opinion offered by EMC on the basis of this inspection is limited to the specific location described in this report and resulted from site conditions as they existed on the date of the site visit. Due to the reconnaissance nature of this work, these conclusions are based primarily upon visual, historical or anecdotal

indicators of contamination. Therefore, our opinion is limited to evidence that was measurable or obtainable within the budget determined for this investigation. Due to the limited investigative scope of this project, it is possible that deeper soil, ground water and/or off-site contamination exists undetected. Therefore, no conclusions regarding contamination at greater depths, off-site or undetectable with the means employed in this investigation are either inferred or implied from our findings. If the client or others associated or previously associated with this site have information which may alter the foregoing opinions, we should be provided with such information so that any opinions can be reviewed and revised, if necessary. Additionally, EMC is not responsible for the independent conclusions, opinions or recommendations made by others based on the data presented in this report.

APPENDIX

- * FIGURE 1 - GENERAL LOCATION OF STUDY SITE
- * FIGURE 2 - SITE SURVEY
- * SITE PHOTOGRAPHS
- * FEDERAL AND STATE DATABASE RECORDS
- * AERIAL PHOTOGRAPHIC RECORDS

FIGURE 1 - GENERAL LOCATION OF STUDY SITE

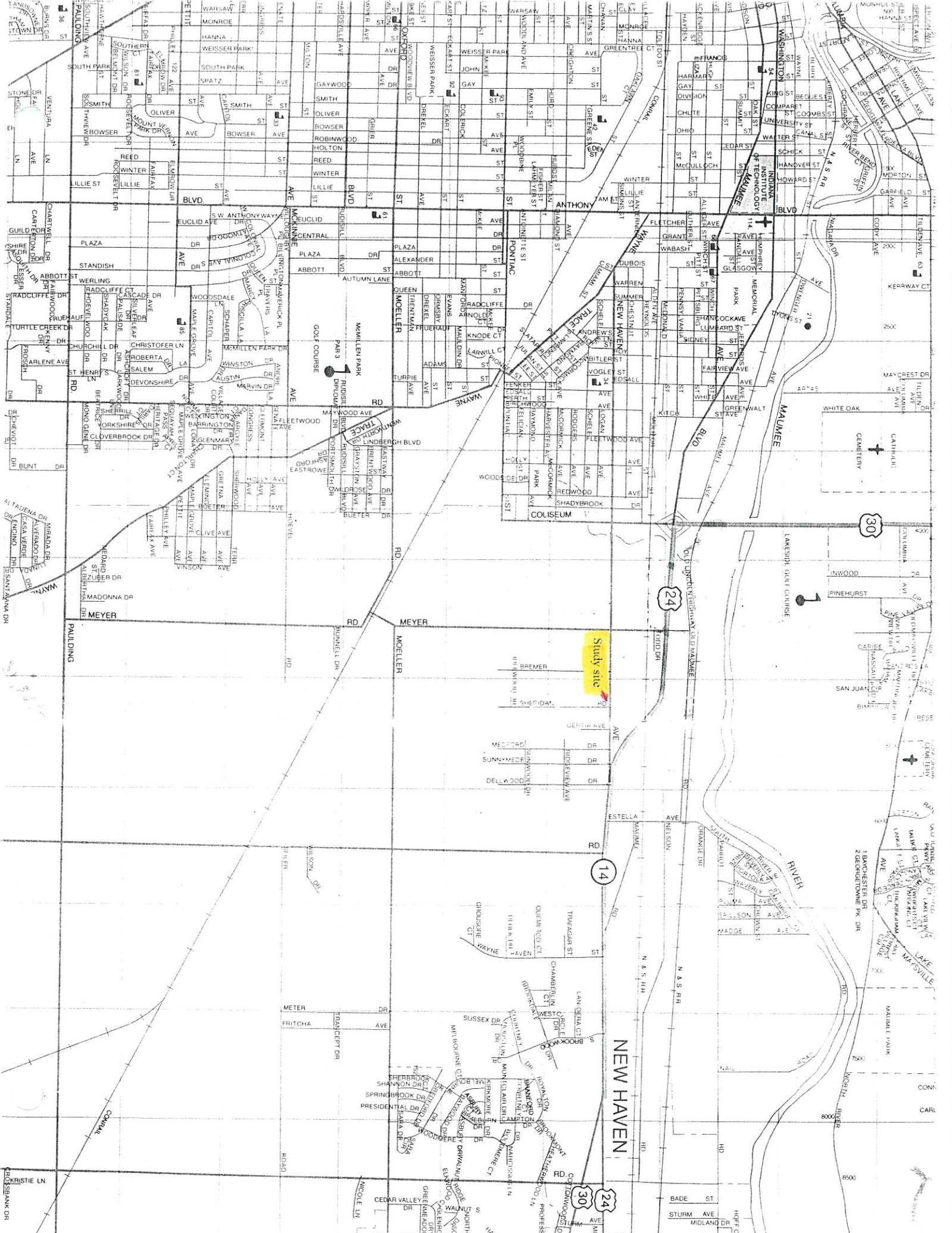


FIGURE 2 - SITE SURVEY

This document is a record of a resurvey of land and real estate prepared in conformity with established rules of surveying and made in accord with the records or plat on file in the Recorder's office of Allen County, State of Indiana. The land described is in full dimensions as shown hereon in feet. It is free from encroachments by adjoining land owners unless specifically stated below. Corners perpetuated as indicated.

DICTION OF REAL ESTATE

331.3' PLAT

ORIGINAL LOT LINE

NEW HAVEN AVENUE
N88°04'E
314.8'

40' R/W

1/4" DEEP
NO.
FUSH

ADJ.
C.L.F.
12 W. 52.5'

OWNER'S
C.L.F.

Post
07.9, 18.95

2-STORY
BRICK
HOUSE

CL.F.
70.0'

35.9'

122.2'

45.0'

70.0'

45.0'

5.0'

84.0'

50.0'

117.9'

METAL &
CONCRETE
BLDG.

75'

75'

LOT #1

LOT #2

AREA = 4.363 AC.

120' - 658.68' PLAT

W LINE, LOT #1
WAYNE HAVEN ADDN.

W.D. 19' W.
599.9' ACT

1/4" DEEP
NO.
FUSH

25.0' EASEMENT

40'

75'

75'

HERBEE
DRAIN

75'

75'

150' LEGAL DRAIN
EASEMENT

608.7' ACT 500°19'E

658.68' PLAT

W LINE, LOT #2
WAYNE HAVEN ADDN.

SHERIDAN ROAD (33 1/4' W)

1/4" DEEP
NO.
FUSH

OLD WIRE FENCE
UP & DOWN

314.3' ACT.
589°40' W.

27 JAN. 77

ER: BOHREN
S LOCATED &
27 JAN. 77

APRIL 13, 1977
FILE NO. 77-80,
BOOK No. 2.


SCALE:
1" = 80'

N

RECERTIFIED FOR: BOHREN
ALL CORNERS LOCATED &
MARKED. 27 JAN. 93

I hereby certify on the 10 day of February, 19 77 that the above survey is correct.

Surveyed for: Bohren
Survey No.: 92-12-80



SITE PHOTOGRAPHS

5130 New Haven Avenue
:looking southwest



5130 New Haven Avenue
:looking southeast along
west perimeter of site



Environmental Matrix Corporation
1926 Hidden River Drive
Fort Wayne, Indiana 46825

*5130 New Haven Avenue
Fort Wayne, Indiana
11/11/99*

5130 New Haven Avenue
:looking at diesel fuel
transfer tank



5130 New Haven Avenue
:looking at location of
former UST area



Environmental Matrix Corporation
1926 Hidden River Drive
Fort Wayne, Indiana 46825

*5130 New Haven Avenue
Fort Wayne, Indiana
11/11/99*

FEDERAL AND STATE DATABASE RECORDS

EXECUTIVE SUMMARY

A search of available environmental records was conducted by Environmental Data Resources, Inc. (EDR). The report meets the government records search requirements of ASTM Standard Practice for Environmental Site Assessments, E 1527-97. Search distances are per ASTM standard or custom distances requested by the user.

The address of the subject property for which the search was intended is:

5130 NEW HAVEN AVE
FT. WAYNE, IN 46803

No mapped sites were found in EDR's search of available ("reasonably ascertainable ") government records either on the subject property or within the ASTM E 1527-97 search radius around the subject property for the following Databases:

| | |
|---------------|--|
| Delisted NPL: | NPL Deletions |
| RCRIS-TSD: | Resource Conservation and Recovery Information System |
| SHWS: | State Haz. Waste |
| CERC-NFRAP: | Comprehensive Environmental Response, Compensation, and Liability Information System |
| SWF/LF: | Permitted Solid Waste Facilities |
| RAATS: | RCRA Administrative Action Tracking System |
| RCRIS-LQG: | Resource Conservation and Recovery Information System |
| HMIRS: | Hazardous Materials Information Reporting System |
| PADS: | PCB Activity Database System |
| ERNS: | Emergency Response Notification System |
| FINDS: | Facility Index System/Facility Identification Initiative Program Summary Report |
| TRIS: | Toxic Chemical Release Inventory System |
| NPL Lien: | NPL Liens |
| TSCA: | Toxic Substances Control Act |
| MLTS: | Material Licensing Tracking System |
| IN Spills: | IN Spills |
| CONSENT: | Superfund (CERCLA) Consent Decrees |
| Coal Gas: | Former Manufactured gas (Coal Gas) Sites. |
| MINES: | Mines Master Index File |

Unmapped (orphan) sites are not considered in the foregoing analysis.

Search Results:

Search results for the subject property and the search radius, are listed below:

Subject Property:

The subject property was not listed in any of the databases searched by EDR.

EXECUTIVE SUMMARY

| <u>Equal/Higher Elevation</u> | <u>Address</u> | <u>Dist / Dir</u> | <u>Map ID</u> | <u>Page</u> |
|-------------------------------|--------------------|-------------------|---------------|-------------|
| ART IRON INC | 4929 NEW HAVEN AVE | 1/8 - 1/4 W | C9 | 30 |
| NORTH AMERICAN VAN LINES | 2122 BREMER DR | 1/8 - 1/4 SW | 11 | 32 |
| WASTE MANAGEMENT | 2220 BREMER RD | 1/8 - 1/4 SSW | 12 | 33 |
| CLOVERLEAF UNION 76 | 4335 US 30 E | 1/8 - 1/4 N | 14 | 38 |
| SPECIAL TRUCKS | 4930 OLD MAUMEE RD | 1/4 - 1/2 NNW | 15 | 42 |
| FACILITY CLOSED | 2401 MEYER RD | 1/4 - 1/2 SW | 16 | 45 |
| CONSOLIDATED FREIGHTWAYS | 2532 BREMER RD | 1/4 - 1/2 SSW | 17 | 46 |
| LANCORP INC | 1314 MEYER RD | 1/4 - 1/2 NW | 18 | 50 |
| SUMMIT GMC-KENWORTH INC | 5905 US 30 E | 1/4 - 1/2 E | 19 | 52 |

UST: The Underground Storage Tank database contains registered USTs. USTs are regulated under Subtitle I of the Resource Conservation and Recovery Act (RCRA). The data come from the Department of Environmental Management's Indiana Registered Underground Storage Tanks list.

A review of the UST list, as provided by EDR, and dated 07/16/1999 has revealed that there are 10 UST sites within approximately 0.25 miles of the subject property.

| <u>Equal/Higher Elevation</u> | <u>Address</u> | <u>Dist / Dir</u> | <u>Map ID</u> | <u>Page</u> |
|-------------------------------|--------------------|-------------------|---------------|-------------|
| RYDER TRUCK RENTAL INC | 5225 NEW HAVEN AVE | 0 - 1/8 ENE | A1 | 19 |
| W W SPURLING CO INC | 5009 NEW HAVEN AVE | 0 - 1/8 W | B4 | 27 |
| CANTEEN COMPANY | 5009 NEW HAVEN AVE | 0 - 1/8 W | B5 | 27 |
| P & H REFRIGERATION | 5002 NEW HAVEN AVE | 0 - 1/8 W | B6 | 28 |
| AGA GAS INC | 4935 NEW HAVEN AVE | 1/8 - 1/4 W | C7 | 29 |
| ART IRON | 4929 NEW HAVEN AVE | 1/8 - 1/4 W | C10 | 31 |
| NORTH AMERICAN VAN LINES | 2122 BREMER DR | 1/8 - 1/4 SW | 11 | 32 |
| WASTE MANAGEMENT | 2220 BREMER RD | 1/8 - 1/4 SSW | 12 | 33 |
| THE WINNING CIRCLE | 5428 NEW HAVEN AVE | 1/8 - 1/4 E | 13 | 36 |
| CLOVERLEAF UNION 76 | 4335 US 30 E | 1/8 - 1/4 N | 14 | 38 |

RCRIS: The Resource Conservation and Recovery Act database includes selected information on sites that generate, store, treat, or dispose of hazardous waste as defined by the Act. The source of this database is the U.S. EPA.

A review of the RCRIS-SQG list, as provided by EDR, and dated 07/01/1999 has revealed that there are 4 RCRIS-SQG sites within approximately 0.25 miles of the subject property.

| <u>Equal/Higher Elevation</u> | <u>Address</u> | <u>Dist / Dir</u> | <u>Map ID</u> | <u>Page</u> |
|--------------------------------|--------------------|-------------------|---------------|-------------|
| FORT WAYNE WHITE GMC | 5225 NEW HAVEN AVE | 0 - 1/8 ENE | A2 | 26 |
| HYDRO SYSTEMS INC | 5025 NEW HAVEN AVE | 0 - 1/8 W | B3 | 26 |
| GRATZ AL BODY AND PAINT SHOP I | 5327 NEW HAVEN AVE | 1/8 - 1/4 E | 8 | 30 |
| WASTE MANAGEMENT | 2220 BREMER RD | 1/8 - 1/4 SSW | 12 | 33 |

RODS: Record of Decision. ROD documents mandate a permanent remedy at an NPL (Superfund) site containing technical and health information to aid the cleanup.

A review of the ROD list, as provided by EDR, has revealed that there is 1 ROD site within approximately 1 mile of the subject property.

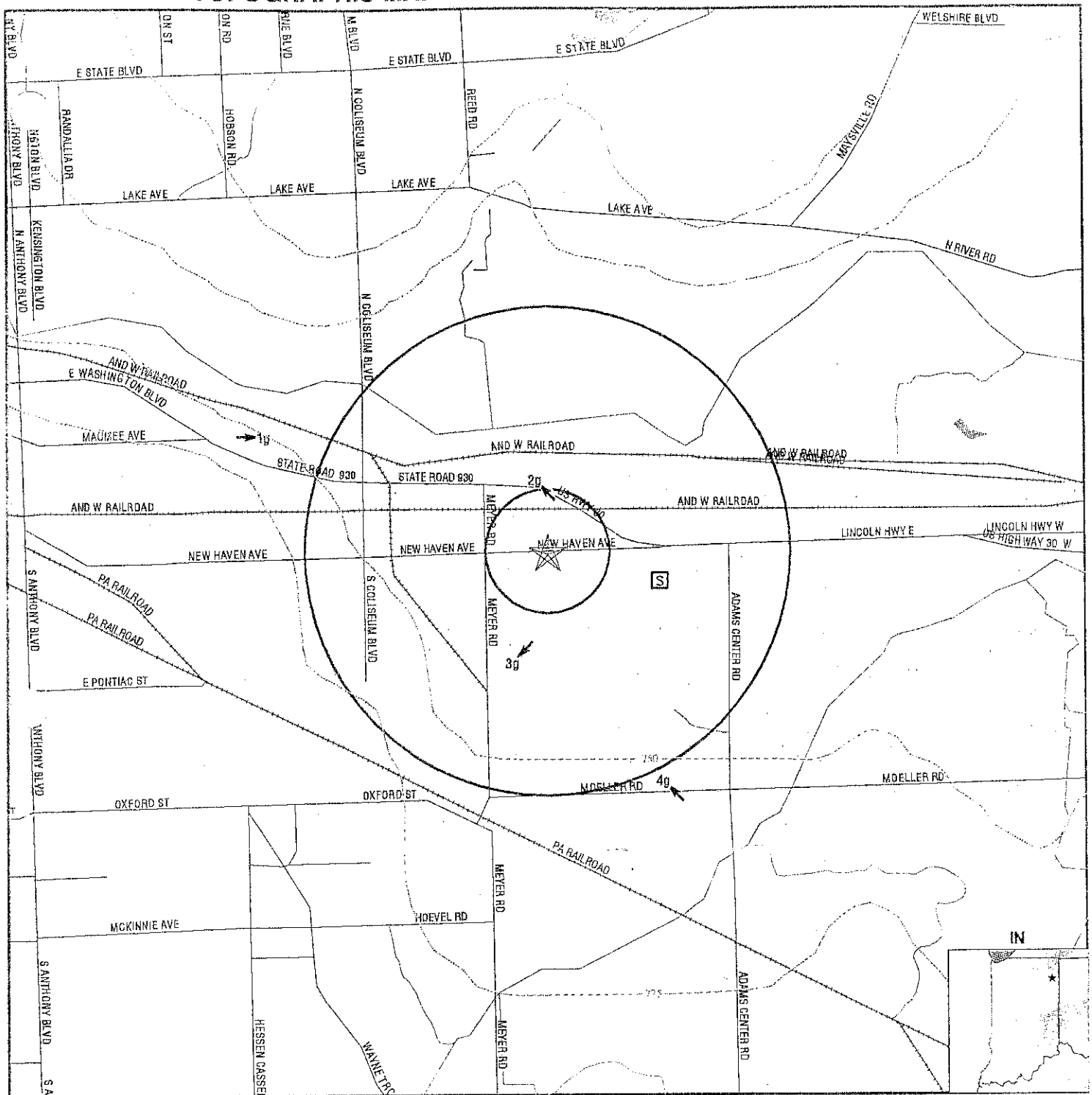
| <u>Equal/Higher Elevation</u> | <u>Address</u> | <u>Dist / Dir</u> | <u>Map ID</u> | <u>Page</u> |
|-------------------------------|--------------------|-------------------|---------------|-------------|
| FORT WAYNE REDUCTION DUMP | 5225 OLD MAUMEE RD | 1/4 - 1/2 N | 0 | 9 |

EXECUTIVE SUMMARY

Due to poor or inadequate address information, the following sites were not mapped:

| Site Name | Database(s) |
|-------------------------------|---------------------------|
| M & M C/D SITE | SWF/LF |
| NAT'L SERV-ALL (MCBETH RD) LF | SWF/LF |
| UNITED REFUSE LANDFILL | SWF/LF |
| PENSKE TRUCK LEASING CO | FINDS,UST,LUST |
| CLARK STORE #653 | UST,LUST |
| SPEEDWAY #8526 | UST |
| SEE FID 001306 | UST |
| PHELPS DODGE MAGNET WIRE OTC | RCRIS-SQG,FINDS,IN Spills |
| SPEEDWAY 8526 | RCRIS-SQG,FINDS |
| B & N AUTO SALVAGE | IN Spills |

TOPOGRAPHIC MAP - 432018.1s - Environmental Matrix Co.



- Major Roads
- Contour Lines
- Waterways
- Earthquake epicenter, Richter 5 or greater
- Closest Federal Well in quadrant
- Closest State Well in quadrant
- Closest Public Water Supply Well

- Groundwater Flow Direction
- Indeterminate Groundwater Flow at Location
- Groundwater Flow Varies at Location

TARGET PROPERTY: S+J Salvage
 ADDRESS: 5130 New Haven Ave
 CITY/STATE/ZIP: Ft. Wayne IN 46803
 LAT/LONG: 41.0691 / 85.0730

CUSTOMER: Environmental Matrix Co.
 CONTACT: Dennis Reed
 INQUIRY #: 432018.1s
 DATE: November 10, 1999 6:31 pm

GEOCHECK VERSION 2.1 SUMMARY

TARGET PROPERTY COORDINATES

Latitude (North): 41.069099 - 41° 4' 8.8"
Longitude (West): 85.072990 - 85° 4' 22.8"
Universal Transverse Mercator: Zone 16
UTM X (Meters): 661903.8
UTM Y (Meters): 4548005.0

USGS TOPOGRAPHIC MAP ASSOCIATED WITH THIS SITE

Target Property: 2441085-A1 FORT WAYNE EAST, IN

GEOLOGIC AGE IDENTIFICATION†

Geologic Code: D2
Era: Paleozoic
System: Devonian
Series: Middle Devonian

ROCK STRATIGRAPHIC UNIT†

Category: Stratified Sequence

GROUNDWATER FLOW INFORMATION

Groundwater flow direction for a particular site is best determined by a qualified environmental professional using site-specific well data. If such data is not reasonably ascertainable, it may be necessary to rely on other sources of information, including well data collected on nearby properties, regional groundwater flow information (from deep aquifers), or surface topography.‡

AQUIFLOW™** Search Radius: 2.000 Miles. The following table shows sites where groundwater flow and depth information was reported. Additional AQUIFLOW™ site information may be available in the GeoCheck® section at the end of this report.

| <u>MAP ID</u> | <u>DISTANCE FROM TP</u> | <u>DIRECTION FROM TP</u> | <u>GENERAL DIRECTION GROUNDWATER FLOW</u> |
|---------------|-----------------------------|------------------------------|---|
| 1g | 1 - 2 Miles | WNW | E |
| 2g | 1/8 - 1/4 Mile | North | NW |
| 3g | 1/4 - 1/2 Mile | SSW | SW |
| 4g | 1 - 2 Miles | SSE | NW |

For additional site information, refer to GeoCheck Appendix.

General Topographic Gradient at Target Property: Undeterminable

General Hydrogeologic Gradient at Target Property: No hydrogeologic data available.

FEDERAL DATABASE WELL INFORMATION

| <u>WELL QUADRANT</u> | <u>DISTANCE FROM TP</u> | <u>LITHOLOGY</u> | <u>DEPTH TO WATER TABLE</u> |
|--------------------------|-----------------------------|------------------|---------------------------------|
| NO WELLS FOUND | | | |

STATE DATABASE WELL INFORMATION

| <u>WELL QUADRANT</u> | <u>DISTANCE FROM TP</u> |
|--------------------------|-----------------------------|
| Eastern | 1/4 - 1/2 Mile |

† Source: F.G. Schruben, R.E. Arndt and W.J. Bawiec, Geology of the Conterminous U.S. at 1:2,500,000 Scale - A digital representation of the 1974 P.B. King and H.W. Bekman Map. USGS Digital Data Series DDS - 11 (1994).
‡ U.S. EPA Ground Water Handbook, Vol. 1: Ground Water and Contamination, Office of Research and Development EPA/225/6-90/016a, Chapter 4, page 78, September 1990.
** FDR AQUIFLOW™ information System of hydrogeologically determined groundwater flow directions at specific locations. See the data pages at the end of this report for a complete description.

GEOCHECK VERSION 2.1 SUMMARY

PUBLIC WATER SUPPLY SYSTEM INFORMATION

Searched by Nearest PWS.

NOTE: PWS System location is not always the same as well location.

PWS Name: NEW HAVEN LOCKER
2616 RYAN ROAD
NEW HAVEN, IN 46774

Location Relative to TP: >2 Miles East

PWS currently has or has had major violation(s) or enforcement: Yes

AREA RADON INFORMATION

EPA Radon Zone for ALLEN County: 1

Note: Zone 1 Indoor average level > 4 pCi/L.

: Zone 2 indoor average level >= 2 pCi/L and <= 4 pCi/L.

: Zone 3 indoor average level < 2 pCi/L.

Zip Code: 46803

Number of sites tested: 1

| Area | Average Activity | % <4 pCi/L | % 4-20 pCi/L | % >20 pCi/L |
|-------------------------|------------------|--------------|--------------|--------------|
| Living Area - 1st Floor | 1.800 pCi/L | 100% | 0% | 0% |
| Living Area - 2nd Floor | Not Reported | Not Reported | Not Reported | Not Reported |
| Basement | 0.700 pCi/L | 100% | 0% | 0% |

EXECUTIVE SUMMARY

Surrounding Properties:

Elevations have been determined from the USGS 1 degree Digital Elevation Model and should be evaluated on a relative (not an absolute) basis. Relative elevation information between sites of close proximity should be field verified. EDR's definition of a site with an elevation equal to the subject property includes a tolerance of -10 feet. Sites with an elevation equal to or higher than the subject property have been differentiated below from sites with an elevation lower than the subject property (by more than 10 feet). Page numbers and map identification numbers refer to the EDR Radius Map report where detailed data on individual sites can be reviewed.

Sites listed in ***bold italics*** are in multiple databases.

NPL: Also known as Superfund, the National Priority List database is a subset of CERCLIS and identifies over 1,200 sites for priority cleanup under the Superfund program. The source of this database is the U.S. EPA.

A review of the NPL list, as provided by EDR, and dated 05/10/1999 has revealed that there is 1 NPL site within approximately 1 mile of the subject property.

| <u>Equal/Higher Elevation</u> | <u>Address</u> | <u>Dist / Dir</u> | <u>Map ID</u> | <u>Page</u> |
|---|----------------------------------|--------------------------|-----------------|-----------------|
| <i>FORT WAYNE REDUCTION DUMP</i> | <i>5225 OLD MAUMEE RD</i> | <i>1/4 - 1/2N</i> | <i>0</i> | <i>9</i> |

CERCLIS: The Comprehensive Environmental Response, Compensation and Liability Information System contains data on potentially hazardous waste sites that have been reported to the USEPA by states, municipalities, private companies and private persons, pursuant to Section 103 of the Comprehensive Environmental Response, Compensation and Liability Act (CERCLA).

CERCLIS contains sites which are either proposed to or on the National Priorities List (NPL) and sites which are in the screening and assessment phase for possible inclusion on the NPL.

A review of the CERCLIS list, as provided by EDR, and dated 04/21/1999 has revealed that there is 1 CERCLIS site within approximately 0.5 miles of the subject property.

| <u>Equal/Higher Elevation</u> | <u>Address</u> | <u>Dist / Dir</u> | <u>Map ID</u> | <u>Page</u> |
|---|----------------------------------|--------------------------|-----------------|-----------------|
| <i>FORT WAYNE REDUCTION DUMP</i> | <i>5225 OLD MAUMEE RD</i> | <i>1/4 - 1/2N</i> | <i>0</i> | <i>9</i> |

CORRACTS: CORRACTS is a list of handlers with RCRA Corrective Action Activity. This report shows which nationally-defined corrective action core events have occurred for every handler that has had corrective action activity.

A review of the CORRACTS list, as provided by EDR, and dated 03/01/1999 has revealed that there is 1 CORRACTS site within approximately 1 mile of the subject property.

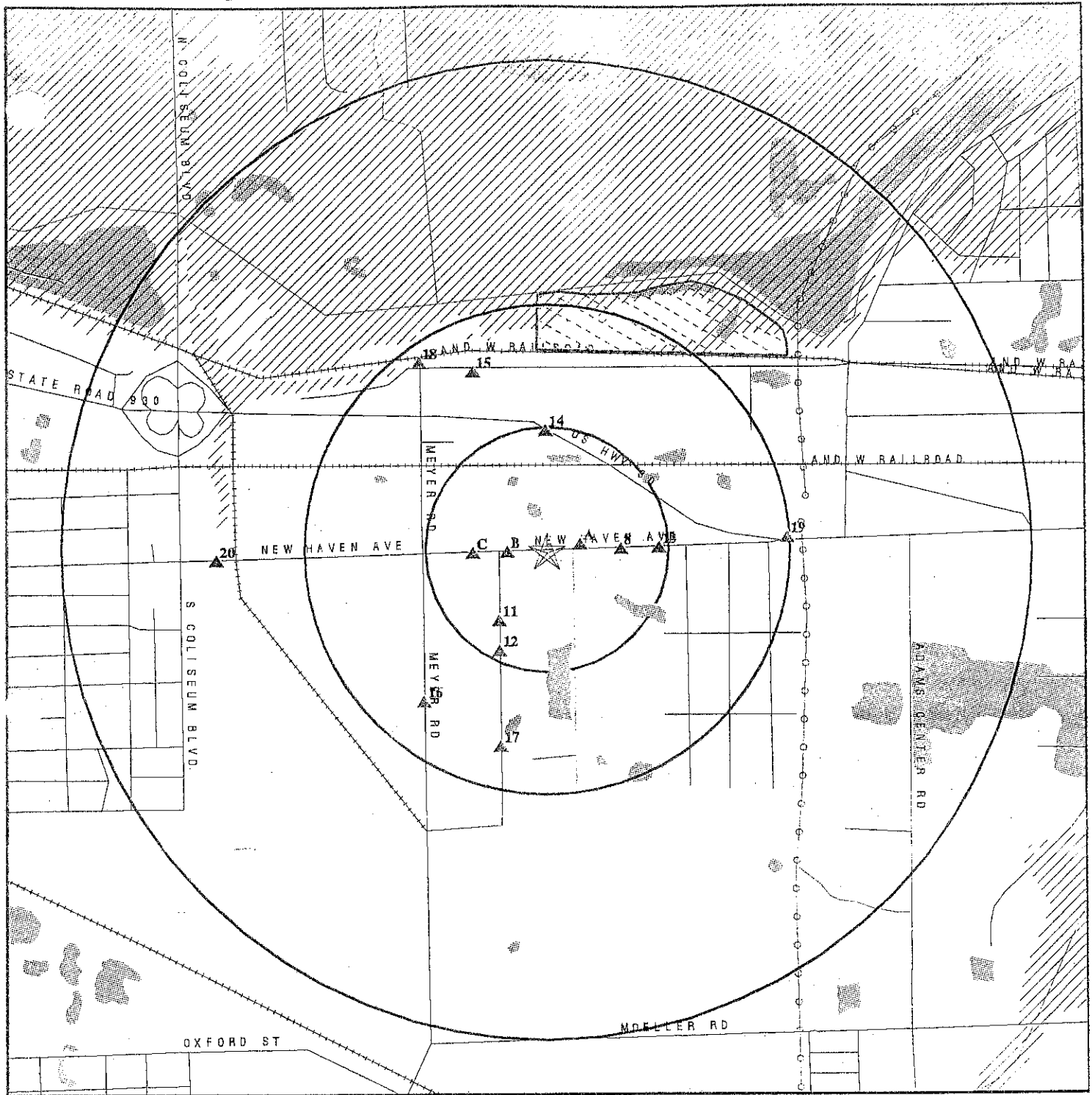
| <u>Equal/Higher Elevation</u> | <u>Address</u> | <u>Dist / Dir</u> | <u>Map ID</u> | <u>Page</u> |
|--|-------------------------------------|-------------------------|------------------|------------------|
| <i>GLADIEUX REFINERY WEST TANK TE</i> | <i>4133 NEW HAVEN AVENUE</i> | <i>1/2 - 1 W</i> | <i>20</i> | <i>55</i> |

LUST: Lust List.

A review of the LUST list, as provided by EDR, and dated 07/16/1999 has revealed that there are 10 LUST sites within approximately 0.5 miles of the subject property.

| <u>Equal/Higher Elevation</u> | <u>Address</u> | <u>Dist / Dir</u> | <u>Map ID</u> | <u>Page</u> |
|--------------------------------------|----------------------------------|---------------------------|------------------|------------------|
| <i>RYDER TRUCK RENTAL INC</i> | <i>5225 NEW HAVEN AVE</i> | <i>0 - 1/8 ENE</i> | <i>A1</i> | <i>19</i> |

OVERVIEW MAP - 432018.1s - Environmental Matrix Co.



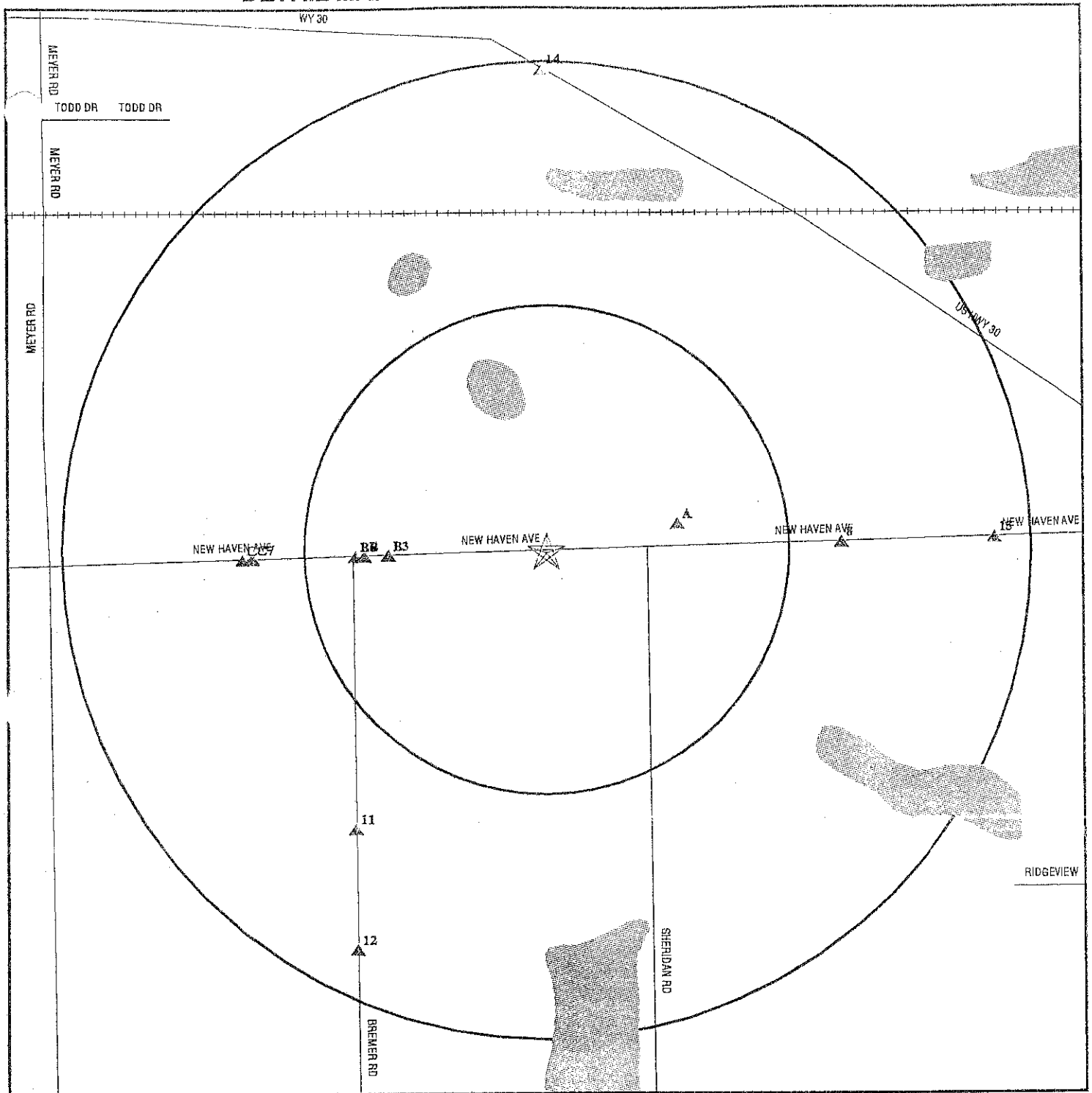
- ★ Target Property
- ▲ Sites at elevations higher than or equal to the target property
- ◆ Sites at elevations lower than the target property
- ▲ Coal Gasification Sites (if requested)
- National Priority List Sites
- Landfill Sites

- Power transmission lines
- Oil & Gas pipelines
- ▨ 100-year flood zone
- ▨ 500-year flood zone
- ▨ Wetlands per National Wetlands Inventory (1994)

TARGET PROPERTY: S+J Salvage
 ADDRESS: 5130 New Haven Ave
 CITY/STATE/ZIP: Ft. Wayne IN 46803
 LAT/LONG: 41.0691 / 85.0730

CUSTOMER: Environmental Matrix Co.
 CONTACT: Dennis Reed
 INQUIRY #: 432018.1s
 DATE: November 10, 1999 6:29 pm

DETAIL MAP - 432018.1s - Environmental Matrix Co.



- ★ Target Property
- ▲ Sites at elevations higher than or equal to the target property
- ◆ Sites at elevations lower than the target property
- ▲ Coal Gasification Sites (if requested)
- Sensitive Receptors
- National Priority List Sites
- Landfill Sites

- ~ Power transmission lines
- ~ Oil & Gas pipelines
- ▨ 100-year flood zone
- ▨ 500-year flood zone
- Wetlands per National Wetlands Inventory (1994)

TARGET PROPERTY: S+J Salvage
 ADDRESS: 5130 New Haven Ave
 CITY/STATE/ZIP: Ft. Wayne IN 46803
 LAT/LONG: 41.0691 / 85.0730

CUSTOMER: Environmental Matrix Co.
 CONTACT: Dennis Reed
 INQUIRY #: 432018.1s
 DATE: November 10, 1999 6:30 pm

MAP FINDINGS SUMMARY SHOWING ALL SITES

| Database | Target Property | Search Distance (Miles) | < 1/8 | 1/8 - 1/4 | 1/4 - 1/2 | 1/2 - 1 | > 1 | Total Plotted |
|----------------------|--------------------|-------------------------------|-------|-----------|-----------|---------|-----|------------------|
| NPL | | 1.000 | 0 | 0 | 1 | 0 | NR | 1 |
| Delisted NPL | | 1.000 | 0 | 0 | 0 | 0 | NR | 0 |
| RCRIS-TSD | | 0.500 | 0 | 0 | 0 | NR | NR | 0 |
| State Haz. Waste | | 1.000 | 0 | 0 | 0 | 0 | NR | 0 |
| CERCLIS | | 0.500 | 0 | 0 | 1 | NR | NR | 1 |
| CERC-NFRAP | | 0.250 | 0 | 0 | NR | NR | NR | 0 |
| CORRACTS | | 1.000 | 0 | 0 | 0 | 1 | NR | 1 |
| State Landfill | | 0.500 | 0 | 0 | 0 | NR | NR | 0 |
| LUST | | 0.500 | 1 | 4 | 5 | NR | NR | 10 |
| UST | | 0.250 | 4 | 6 | NR | NR | NR | 10 |
| RAATS | TP | | NR | NR | NR | NR | NR | 0 |
| RCRIS Sm. Quan. Gen. | | 0.250 | 2 | 2 | NR | NR | NR | 4 |
| RCRIS Lg. Quan. Gen. | | 0.250 | 0 | 0 | NR | NR | NR | 0 |
| HMIRS | TP | | NR | NR | NR | NR | NR | 0 |
| PADS | TP | | NR | NR | NR | NR | NR | 0 |
| ERNS | TP | | NR | NR | NR | NR | NR | 0 |
| FINDS | TP | | NR | NR | NR | NR | NR | 0 |
| TRIS | TP | | NR | NR | NR | NR | NR | 0 |
| NPL Liens | TP | | NR | NR | NR | NR | NR | 0 |
| TSCA | TP | | NR | NR | NR | NR | NR | 0 |
| MLTS | TP | | NR | NR | NR | NR | NR | 0 |
| IN Spills | TP | | NR | NR | NR | NR | NR | 0 |
| ROD | | 1.000 | 0 | 0 | 1 | 0 | NR | 1 |
| CONSENT | | 1.000 | 0 | 0 | 0 | 0 | NR | 0 |
| Coal Gas | | 1.000 | 0 | 0 | 0 | 0 | NR | 0 |
| MINES | | 0.250 | 0 | 0 | NR | NR | NR | 0 |

TP = Target Property

NR = Not Requested at this Search Distance

* Sites may be listed in more than one database

| |
|--|
| <p align="center">MAP FINDINGS SUMMARY SHOWING ONLY SITES HIGHER THAN OR THE SAME ELEVATION AS TP</p> |
|--|

| Database | Target Property | Search Distance (Miles) | < 1/8 | 1/8 - 1/4 | 1/4 - 1/2 | 1/2 - 1 | > 1 | Total Plotted |
|----------------------|--------------------|-------------------------------|-------|-----------|-----------|---------|-----|------------------|
| NPL | | 1.000 | 0 | 0 | 1 | 0 | NR | 1 |
| Delisted NPL | | 1.000 | 0 | 0 | 0 | 0 | NR | 0 |
| RCRIS-TSD | | 0.500 | 0 | 0 | 0 | NR | NR | 0 |
| State Haz. Waste | | 1.000 | 0 | 0 | 0 | 0 | NR | 0 |
| CERCLIS | | 0.500 | 0 | 0 | 1 | NR | NR | 1 |
| CERC-NFRAP | | 0.250 | 0 | 0 | NR | NR | NR | 0 |
| CORRACTS | | 1.000 | 0 | 0 | 0 | 1 | NR | 1 |
| State Landfill | | 0.500 | 0 | 0 | 0 | NR | NR | 0 |
| LUST | | 0.500 | 1 | 4 | 5 | NR | NR | 10 |
| UST | | 0.250 | 4 | 6 | NR | NR | NR | 10 |
| RAATS | TP | | NR | NR | NR | NR | NR | 0 |
| RCRIS Sm. Quan. Gen. | | 0.250 | 2 | 2 | NR | NR | NR | 4 |
| RCRIS Lg. Quan. Gen. | | 0.250 | 0 | 0 | NR | NR | NR | 0 |
| HMIRS | TP | | NR | NR | NR | NR | NR | 0 |
| PADS | TP | | NR | NR | NR | NR | NR | 0 |
| ERNS | TP | | NR | NR | NR | NR | NR | 0 |
| FINDS | TP | | NR | NR | NR | NR | NR | 0 |
| TRIS | TP | | NR | NR | NR | NR | NR | 0 |
| NPL Liens | TP | | NR | NR | NR | NR | NR | 0 |
| TSCA | TP | | NR | NR | NR | NR | NR | 0 |
| MLTS | TP | | NR | NR | NR | NR | NR | 0 |
| IN Spills | TP | | NR | NR | NR | NR | NR | 0 |
| ROD | | 1.000 | 0 | 0 | 1 | 0 | NR | 1 |
| CONSENT | | 1.000 | 0 | 0 | 0 | 0 | NR | 0 |
| Coal Gas | | 1.000 | 0 | 0 | 0 | 0 | NR | 0 |
| MINES | | 0.250 | 0 | 0 | NR | NR | NR | 0 |

TP = Target Property

NR = Not Requested at this Search Distance

* Sites may be listed in more than one database

Map ID
Direction
Distance
Distance (ft.)
Elevation Site

MAP FINDINGS

EDR ID Number
EPA ID Number
Database(s)

Coal Gas Site Search: No site was found in a search of Real Property Scan's ENVIROHAZ database.

NPL
Region
North
1/4-1/2
2167

FORT WAYNE REDUCTION DUMP
5225 OLD MAUMEE RD
FORT WAYNE, IN 46825

CERCLIS 1000394325
FINDS IND980679542
NPL
RCRIS-LQG
ROD
IN Spills

CERCLIS Classification Data:

Site Incident Category: Not reported
Ownership Status: Other
Contact: DON BRUCE
Contact: WENDY CARNEY
Contact: GRACE CO
Contact: LINDA KERN
Contact: JANET PFUNDHELLER
Contact: GLADYS WATTS

Federal Facility: Not a Federal Facility
NPL Status: Currently on the Final NPL
Contact Tel: (312) 886-7241
Contact Tel: (312) 353-6553
Contact Tel: (312) 353-6779
Contact Tel: (312) 886-7341
Contact Tel: (312) 353-5821
Contact Tel: (312) 886-7591

CERCLIS Assessment History:

Assessment: DISCOVERY
Assessment: PRELIMINARY ASSESSMENT
Assessment: HRS PACKAGE
Assessment: SITE INSPECTION
Assessment: PROPOSAL TO NPL
Assessment: RI/FS NEGOTIATIONS
Assessment: NPL RP SEARCH
Assessment: FINAL LISTING ON NPL
Assessment: COMBINED RI/FS
Assessment: RECORD OF DECISION
Assessment: RD/RA NEGOTIATIONS
Assessment: CONSENT DECREE
Assessment: REMOVAL ASSESSMENT
Assessment: ADMIN ORDER ON CONSENT
Assessment: SECTION 107 LITIGATION
Assessment: REMOVAL ASSESSMENT
Assessment: REMOVAL ASSESSMENT
Assessment: PRP RD
Assessment: PRP RA

Completed: 19820801
Completed: 19830701
Completed: 19840801
Completed: 19840801
Completed: 19841015
Completed: 19850926
Completed: 19850930
Completed: 19860610
Completed: 19880826
Completed: 19880826
Completed: 19881104
Completed: 19890718
Completed: 19900912
Completed: 19910128
Completed: 19910128
Completed: 19910715
Completed: 19930414
Completed: 19931108
Completed: 19960201

CERCLIS Site Status:

Not reported

CERCLIS Alias Name(s):

FORT WAYNE REDUCTION DUMP

Map ID
Direction
Distance
Distance (ft.)
Elevation Site

MAP FINDINGS

Database(s)
EDR ID Number
EPA ID Number

FORT WAYNE REDUCTION DUMP (Continued)

1000394325

NPL:

| | |
|------------------------------------|--|
| ID: | 05IN007 |
| Date Listed: | 6/10/86 (FINAL) |
| EPA/ID: | IND980679542 |
| Haz. Rank Score: | 42.47 |
| Status: | LISTED ON NPL |
| Rank: | 392 |
| Group: | 8 |
| Ownership: | Private |
| Permit: | Not reported |
| Site Activities: | Landfill, Comm./Indus. |
| Site Condition: | Contam. Ground Water |
| Waste Type: | Chlorinated Organics |
| Waste Type: | Metals |
| Waste Type: | Solvents |
| Waste Form: | Not reported |
| Contaminant: | Media Affected: |
| ARSENIC | Ground Water |
| BENZENE | Ground Water |
| ETHYL CHLORIDE | Ground Water |
| ETHYLBENZENE | Ground Water |
| METHYLENE CHLORIDE | Ground Water |
| Distance to nearest Population: | Not reported |
| Population within a 1 Mile Radius: | Not reported |
| Population within a 2 Mile Radius: | Not reported |
| Population within a 4 Mile Radius: | Not reported |
| Vertical Distance to Aquifer: | Not reported |
| Ground Water Use: | Used as Drinking Water, Alternative Source not Available |
| Distance to nearest Surface Water: | Not reported |

ROD:

Full-text of USEPA Record of Decision(s) is available from EDR.

RCRIS:

Owner: FORT WAYNE REDUCTION DUMP
Contact: FRED MICKE
(312) 886-5123
Record Date: 04/29/1991
Classification: Large Quantity Generator
Used Oil Recyc: No
Violation Status: No violations found

FINDS:

Other Pertinent Environmental Activity Identified at Site:
Enforcement Docket System (DOCKET)
State Systems

Map ID
Direction
Distance
Distance (ft.)
Elevation

MAP FINDINGS

FORT WAYNE REDUCTION DUMP (Continued)

EDR ID Number
EPA ID Number

Database(s)

1000394325

SPILL:

Facility ID: 9307296
Source Address : 5225 OLD MAUMEE RD
FORT WAYNE 46803
Facility Contact: Not reported
Incident Date: 07/29/93
Spill Type: Spill
Spill Source: Commercial
Circumstance: Equipment Failure
Reported By: Responsible Party (RP)
Water Affected: NONE
Fish Killed: 0
Consequence: Minimal - Log Only
Enforcement: None
Revise Date: 10/21/95
Spilled Amount: 300
Recovered Amnt: 300
Contained: Yes
CAS Number: Not reported
Date Entered: 10/21/95
Material: INERT SOLID INSOLUBLE(BLA
Miscellaneous materials: Industrial wastes
Cleanup Duration: 1/2 HOUR
Sara Title 3 Released: No
Date Entered Time: Not reported

Facility Phone: Not reported
Release Date: 0729930000
Segment No: 019
Investigated By: ERS Staff
Area Affected: 1 SQ FT
Wtr Supply Affctd: No
Action: Cleaned Up
Responder: dah
Units: Gallons
Units: Gallons
2nd Containment: No
EPA ID: Not reported

Facility ID: 9308212
Source Address : 5225 OLD MAUMEE RD
FORT WAYNE 46803
Facility Contact: Not reported
Incident Date: 08/24/93
Spill Type: HazMat
Spill Source: Industrial
Circumstance: Equipment Failure
Reported By: Responsible Party (RP)
Water Affected: NONE
Fish Killed: 0
Consequence: Minimal - Log Only
Enforcement: None
Revise Date: 10/21/95
Spilled Amount: Not reported
Recovered Amnt: Not reported
Contained: Not reported
CAS Number: Not reported
Date Entered: 10/21/95
Material: UNKNOWN DIRT
Unknown
Cleanup Duration: Not reported
Sara Title 3 Released: No
Date Entered Time: Not reported

Facility Phone: Not reported
Release Date: 0824930000
Segment No: 019
Investigated By: ERS Staff
Area Affected: 4 SQ FT
Wtr Supply Affctd: No
Action: Cleaned Up
Responder: dwd
Units: Not reported
Units: Not reported
2nd Containment: Not reported
EPA ID: Not reported

Map ID
Direction
Distance
Distance (ft.)
Elevation Site

MAP FINDINGS

EDR ID Number
EPA ID Number
Database(s)

FORT WAYNE REDUCTION DUMP (Continued)

1000394325

Facility ID: 9308236
Source Address : 5225 OLD MAUMEE RD
FORT WAYNE 46803
Facility Contact: Not reported
Incident Date: 08/26/93
Spill Type: Spill
Spill Source: Commercial
Circumstance: Equipment Failure
Reported By: Responsible Party (RP)
Water Affected: NONE
Fish Killed: 0
Consequence: Minimal - Log Only
Enforcement: None
Revise Date: 10/21/95
Spilled Amount: 1500
Recovered Amnt: 1500
Contained: Yes
CAS Number: Not reported
Date Entered: 10/21/95
Material: FLAMIBLE LIQUID
Miscellaneous chemicals: Organic
Cleanup Duration: 1 HOUR
Sara Title 3 Released: No
Date Entered Time: Not reported
Facility Phone: Not reported
Release Date: 0826930000
Segment No: 021
Investigated By: ERS Staff
Area Affected: 725 SQ FT
Wtr Supply Affctd: No
Action: Cleaned Up
Responder: dah
Units: Gallons
Units: Gallons
2nd Containment: No
EPA ID: Not reported

Facility ID: 9309103
Source Address : 5225 OLD MAUMEE RD
FORT WAYNE 46803
Facility Contact: Not reported
Incident Date: 09/12/93
Spill Type: HazMat
Spill Source: Commercial
Circumstance: Unknown
Reported By: DNR/Conservation Officer
Water Affected: EE
Fish Killed: 0
Consequence: Minimal - Log Only
Enforcement: None
Revise Date: 10/21/95
Spilled Amount: 0
Recovered Amnt: 0
Contained: No
CAS Number: Not reported
Date Entered: 10/21/95
Material: ORGANIC ODOR
Miscellaneous chemicals: Organic
Cleanup Duration: NONE
Sara Title 3 Released: No
Date Entered Time: Not reported
Facility Phone: Not reported
Release Date: 0913930000
Segment No: 019
Investigated By: ERS - Field Response
Area Affected: AIR
Wtr Supply Affctd: No
Action: Ongoing
Responder: FAH
Units: Unknown Units
Units: Unknown Units
2nd Containment: No
EPA ID: Not reported

Map ID
Direction
Distance
Distance (ft.)
Elevation Site

MAP FINDINGS

EDR ID Number
EPA ID Number
Database(s)

FORT WAYNE REDUCTION DUMP (Continued)

1000394325

Facility ID: 9311140
Source Address : 5225 OLD MAUMEE RD
FORT WAYNE 46807
Facility Contact: Not reported
Incident Date: 11/16/93
Spill Type: Spill
Spill Source: Industrial
Circumstance: Equipment Failure
Reported By: Responsible Party (RP)
Water Affected: NONE
Fish Killed: 0
Consequence: Minimal - Log Only
Enforcement: None
Revise Date: 10/21/95
Spilled Amount: 100
Recovered Amnt: 100
Contained: Yes
CAS Number: Not reported
Date Entered: 10/21/95
Material: GREY SLUDGE-LIKE MATERIAL
Unknown
Cleanup Duration: 1/2 HOUR
Sara Title 3 Released: No
Date Entered Time: Not reported

Facility Phone: Not reported
Release Date: 1116930000
Segment No: 019

Investigated By: ERS Staff
Area Affected: 1 SQ FT
Wtr Supply Affctd: No
Action: Cleaned Up
Responder: dah

Units: Gallons
Units: Gallons
2nd Containment: No
EPA ID: Not reported

Facility ID: 9311143
Source Address : 5225 OLD MAUMEE RD
FORT WAYNE 46807
Facility Contact: Not reported
Incident Date: 11/16/93
Spill Type: Spill
Spill Source: Industrial
Circumstance: Equipment Failure
Reported By: Responsible Party (RP)
Water Affected: NONE
Fish Killed: 0
Consequence: Minimal - Log Only
Enforcement: None
Revise Date: 10/21/95
Spilled Amount: 100
Recovered Amnt: 100
Contained: Yes
CAS Number: Not reported
Date Entered: 10/21/95
Material: BROWN & BLACK LIQUID
Unknown
Cleanup Duration: 1 HOUR
Sara Title 3 Released: No
Date Entered Time: Not reported

Facility Phone: Not reported
Release Date: 1116930000
Segment No: 019

Investigated By: ERS Staff
Area Affected: 6 SQ FT
Wtr Supply Affctd: No
Action: Cleaned Up
Responder: rpl

Units: Gallons
Units: Gallons
2nd Containment: No
EPA ID: Not reported

Map ID
Direction
Distance
Distance (ft.)
Elevation Site

MAP FINDINGS

EDR ID Number
EPA ID Number
Database(s)

FORT WAYNE REDUCTION DUMP (Continued)

1000394325

Facility ID: 9402015
Source Address : 5225 OLD MAUMEE RD
FORT WAYNE 46805
Facility Contact: Not reported
Incident Date: 02/02/94
Spill Type: Spill
Spill Source: Commercial
Circumstance: Employee Error
Reported By: Responsible Party (RP)
Water Affected: NONE
Fish Killed: 0
Consequence: Minimal - Log Only
Enforcement: None
Revise Date: 10/21/95
Spilled Amount: 500
Recovered Amnt: 500
Contained: Yes
CAS Number: Not reported
Date Entered: 10/21/95
Material: PCB-LIQUID FROM OVERPACK
Miscellaneous chemicals: PCB/transformer
Cleanup Duration: 1 HOUR
Sara Title 3 Released: No
Date Entered Time: Not reported

Facility Phone: Not reported
Release Date: 0202940000
Segment No: 019
Investigated By: ERS Staff
Area Affected: 40 SQ FT
Wtr Supply Affctd: No
Action: Cleaned Up
Responder: dah
Units: Gallons
Units: Gallons
2nd Containment: No
EPA ID: Not reported

Facility ID: 9402016
Source Address : 5225 OLD MAUMEE RD
FORT WAYNE 46805
Facility Contact: Not reported
Incident Date: 02/02/94
Spill Type: Spill
Spill Source: Commercial
Circumstance: Equipment Failure
Reported By: Responsible Party (RP)
Water Affected: NONE
Fish Killed: 0
Consequence: Minimal - Log Only
Enforcement: None
Revise Date: 10/21/95
Spilled Amount: 1700
Recovered Amnt: 1700
Contained: Yes
CAS Number: Not reported
Date Entered: 10/21/95
Material: HYDRAULIC OIL
Petroleum Products: Fuels
Cleanup Duration: 2 HOURS
Sara Title 3 Released: No
Date Entered Time: Not reported

Facility Phone: Not reported
Release Date: 0202940000
Segment No: 019
Investigated By: ERS Staff
Area Affected: 1000 SQ FT
Wtr Supply Affctd: Undetermined
Action: Cleaned Up
Responder: dah
Units: Gallons
Units: Gallons
2nd Containment: No
EPA ID: Not reported

Map ID
Direction
Distance
Distance (ft.)
Elevation Site

MAP FINDINGS

EDR ID Number
EPA ID Number
Database(s)

FORT WAYNE REDUCTION DUMP (Continued)

1000394325

Facility ID: 9402194
Source Address : 5225 OLD MAUMEE RD
FORT WAYNE 46803
Facility Contact: Not reported
Incident Date: 02/25/94
Spill Type: Spill
Spill Source: Commercial
Circumstance: Miscellaneous
Reported By: Responsible Party (RP)
Water Affected: NONE
Fish Killed: 0
Consequence: Minimal - Log Only
Enforcement: None
Revise Date: 10/21/95
Spilled Amount: 100
Recovered Amnt: 100
Contained: Yes
CAS Number: Not reported
Date Entered: 10/21/95
Material: UNCHARACTERIZED PURPLE LQ
Miscellaneous materials: Industrial wastes
Cleanup Duration: 1/4 HOUR
Sara Title 3 Released: No
Date Entered Time: Not reported

Facility Phone: Not reported
Release Date: 0225940000
Segment No: 019
Investigated By: ERS Staff
Area Affected: 1 SQ FT
Wtr Supply Affctd: No
Action: Cleaned Up
Responder: dah
Units: Gallons
Units: Gallons
2nd Containment: No
EPA ID: Not reported

Facility ID: 9403080
Source Address : 5225 OLD MAUMEE RD
FORT WAYNE 46803
Facility Contact: Not reported
Incident Date: 03/09/94
Spill Type: Spill
Spill Source: Other
Circumstance: Equipment Failure
Reported By: Responsible Party (RP)
Water Affected: NONE
Fish Killed: 0
Consequence: Minimal - Log Only
Enforcement: None
Revise Date: 10/21/95
Spilled Amount: Not reported
Recovered Amnt: Not reported
Contained: Not reported
CAS Number: Not reported
Date Entered: 10/21/95
Material: BLACK FLA
Miscellaneous chemicals: Organic
Cleanup Duration: Not reported
Sara Title 3 Released: No
Date Entered Time: Not reported

Facility Phone: Not reported
Release Date: 0309940000
Segment No: 019
Investigated By: ERS Staff
Area Affected: 100 SQ FT
Wtr Supply Affctd: No
Action: Cleaned Up
Responder: dah
Units: Not reported
Units: Not reported
2nd Containment: Not reported
EPA ID: Not reported

Map ID
Direction
Distance
Distance (ft.)
Elevation Site

MAP FINDINGS

Database(s) EDR ID Number
EPA ID Number

FORT WAYNE REDUCTION DUMP (Continued)

1000394325

Facility ID: 9403214
Source Address : 5225 OLD MAUMEE RD
FORT WAYNE 46803
Facility Contact: Not reported
Incident Date: 03/24/94
Spill Type: Spill
Spill Source: Commercial
Circumstance: Equipment Failure
Reported By: Responsible Party (RP)
Water Affected: NONE
Fish Killed: 0
Consequence: Minimal - Log Only
Enforcement: None
Revise Date: 10/21/95
Spilled Amount: 0
Recovered Amnt: Not reported
Contained: Not reported
CAS Number: Not reported
Date Entered: 10/21/95
Material: BLACK OILY FLAMABLE LIQ
Miscellaneous chemicals: Organic
Cleanup Duration: Not reported
Sara Title 3 Released: No
Date Entered Time: Not reported

Facility Phone: Not reported
Release Date: 0324940000
Segment No: 019
Investigated By: ERS Staff
Area Affected: 48 SQ FT
Wtr Supply Affctd: No
Action: Cleaned Up
Responder: dah
Units: Not reported
Units: Not reported
2nd Containment: Not reported
EPA ID: Not reported

Facility ID: 9403256
Source Address : 5225 OLD MAUMEE RD
FORT WAYNE 46803
Facility Contact: Not reported
Incident Date: 03/29/94
Spill Type: Spill
Spill Source: Commercial
Circumstance: Employee Error
Reported By: Responsible Party (RP)
Water Affected: RAINWATER PUDDL
Fish Killed: 0
Consequence: Minimal - Log Only
Enforcement: None
Revise Date: 10/21/95
Spilled Amount: 200
Recovered Amnt: 48000
Contained: Yes
CAS Number: Not reported
Date Entered: 10/21/95
Material: FLAMIBLE LIQUID
Miscellaneous chemicals: Organic
Cleanup Duration: 1 1/2 HRS
Sara Title 3 Released: No
Date Entered Time: Not reported

Facility Phone: Not reported
Release Date: 0329940000
Segment No: 019
Investigated By: ERS Staff
Area Affected: 168 SQ FT
Wtr Supply Affctd: No
Action: Cleaned Up
Responder: dah
Units: Gallons
Units: Gallons
2nd Containment: No
EPA ID: Not reported

Map ID
Direction
Distance
Distance (ft.)
Elevation Site

MAP FINDINGS

Database(s) EDR ID Number
EPA ID Number

FORT WAYNE REDUCTION DUMP (Continued)

1000394325

Facility ID: 9404032
Source Address : 5225 OLD MAUMEE RD
FORT WAYNE 46802
Facility Contact: Not reported
Incident Date: 04/05/94
Spill Type: Spill
Spill Source: Industrial
Circumstance: Equipment Failure
Reported By: Responsible Party (RP)
Water Affected: NONE
Fish Killed: 0
Consequence: Minimal - Log Only
Enforcement: None
Revise Date: 10/21/95
Spilled Amount: 100
Recovered Amnt: 100
Contained: Yes
CAS Number: Not reported
Date Entered: 10/21/95
Material: PCB-FLAMIBLE FLUID (DIRT)
Miscellaneous chemicals: PCB/transformer
Cleanup Duration: 1/2 HOUR
Sara Title 3 Released: No
Date Entered Time: Not reported

Facility Phone: Not reported
Release Date: 0405940000
Segment No: 019
Investigated By: ERS Staff
Area Affected: 1 SQ FT
Wtr Supply Affctd: No
Action: Cleaned Up
Responder: dah
Units: Pounds
Units: Pounds
2nd Containment: No
EPA ID: Not reported

Facility ID: 9405026
Source Address : 5225 OLD MAUMEE RD
FORT WAYNE 46803
Facility Contact: Not reported
Incident Date: 05/04/94
Spill Type: Spill
Spill Source: Industrial
Circumstance: Employee Error
Reported By: Responsible Party (RP)
Water Affected: NONE
Fish Killed: 0
Consequence: Minimal - Log Only
Enforcement: None
Revise Date: 10/21/95
Spilled Amount: 100
Recovered Amnt: 100
Contained: Yes
CAS Number: Not reported
Date Entered: 10/21/95
Material: MOTOR OIL
Petroleum Products: Lubricants
Cleanup Duration: 1 HOUR
Sara Title 3 Released: No
Date Entered Time: Not reported

Facility Phone: Not reported
Release Date: 0504940000
Segment No: 021
Investigated By: ERS Staff
Area Affected: 1 SQ FT
Wtr Supply Affctd: No
Action: Cleaned Up
Responder: cas
Units: Gallons
Units: Gallons
2nd Containment: No
EPA ID: Not reported

Map ID
Direction
Distance
Distance (ft.)
Elevation Site

MAP FINDINGS

EDR ID Number
EPA ID Number
Database(s)

FORT WAYNE REDUCTION DUMP (Continued)

1000394325

Facility ID: 9405095
Source Address : 5225 OLD MAUMEE RD
FORT WAYNE 46803
Facility Contact: Not reported
Incident Date: 05/11/94
Spill Type: Spill
Spill Source: Industrial
Circumstance: Employee Error
Reported By: Responsible Party (RP)
Water Affected: NONE
Fish Killed: 0
Consequence: Minimal - Log Only
Enforcement: None
Revise Date: 10/21/95
Spilled Amount: 0
Recovered Amnt: Not reported
Contained: Not reported
CAS Number: Not reported
Date Entered: 10/21/95
Material: PCB - LIQUID
Miscellaneous chemicals: PCB/transformer
Cleanup Duration: Not reported
Sara Title 3 Released: No
Date Entered Time: Not reported

Facility Phone: Not reported
Release Date: 0511940000
Segment No: 019
Investigated By: ERS Staff
Area Affected: 27 SQ FT
Wtr Supply Affctd: No
Action: Cleaned Up
Responder: dah
Units: Not reported
Units: Not reported
2nd Containment: Not reported
EPA ID: Not reported

Facility ID: 9405096
Source Address : 5225 OLD MAUMEE RD
FORT WAYNE 46803
Facility Contact: Not reported
Incident Date: 05/11/94
Spill Type: Spill
Spill Source: Industrial
Circumstance: Equipment Failure
Reported By: Responsible Party (RP)
Water Affected: NONE
Fish Killed: 0
Consequence: Minimal - Log Only
Enforcement: None
Revise Date: 10/21/95
Spilled Amount: 100
Recovered Amnt: 100
Contained: Yes
CAS Number: Not reported
Date Entered: 10/21/95
Material: PCB FLAMABLE LIQUID
Miscellaneous chemicals: PCB/transformer
Cleanup Duration: 1/2 HOUR
Sara Title 3 Released: No
Date Entered Time: Not reported

Facility Phone: Not reported
Release Date: 0511940000
Segment No: 019
Investigated By: ERS Staff
Area Affected: 12 SQ FT
Wtr Supply Affctd: No
Action: Cleaned Up
Responder: dah
Units: Gallons
Units: Gallons
2nd Containment: No
EPA ID: Not reported

Map ID
Direction
Distance
Distance (ft.)
Elevation

MAP FINDINGS

EDR ID Number
EPA ID Number
Database(s)

FORT WAYNE REDUCTION DUMP (Continued)

1000394325

Facility ID: 9405185
Source Address : 5225 OLD MAUMEE RD
FORT WAYNE 46803
Facility Contact: Not reported
Incident Date: 05/23/94
Spill Type: Spill
Spill Source: Industrial
Circumstance: Equipment Failure
Reported By: Responsible Party (RP)
Water Affected: NONE
Fish Killed: 0
Consequence: Minimal - Log Only
Enforcement: None
Revise Date: 10/21/95
Spilled Amount: 200
Recovered Amnt: 200
Contained: Yes
CAS Number: Not reported
Date Entered: 10/21/95
Material: HALAGENATED ORGANIC LIQ
Miscellaneous chemicals: Organic
Cleanup Duration: 1/2 HOUR
Sara Title 3 Released: No
Date Entered Time: Not reported
Facility Phone: Not reported
Release Date: 0523940000
Segment No: 019
Investigated By: ERS Staff
Area Affected: 16 SQ FT
Wtr Supply Affctd: No
Action: Cleaned Up
Responder: dah
Units: Gallons
Units: Gallons
2nd Containment: No
EPA ID: Not reported

A1
ENE
< 1/8
364
Higher
RYDER TRUCK RENTAL INC
5225 NEW HAVEN AVE
FORT WAYNE, IN 46803

UST
LUST
U001079849
N/A

Map ID
Direction
Distance
Distance (ft.)
Elevation Site

MAP FINDINGS

EDR ID Number
EPA ID Number
Database(s)

RYDER TRUCK RENTAL INC (Continued)

U001079849

LUST:

| | | | |
|--|----------------------|---------------------|----------------|
| Facility ID: | 008015 | Date received: | 05/07/86 |
| Facility Contact: | JIM KERREY | Owner ID: | 000869 |
| Contact Title: | Not reported | Certification Date: | 04/30/86 |
| Contact Phone: | 219-749-9587 | Amended Date: | 05/05/93 |
| Certification: | IVAN J GONZALES | Bill Cycle: | Not reported |
| Amendment: | 01 | Former Owner ID: | 000000 |
| Form Status: | Complete | Operation Type: | Unknown |
| Owner Effect Dt: | Not reported | Revise Date: | Not reported |
| EPA ID: | Not reported | Ground Water: | Yes |
| Comment: | Not reported | Utility Lines: | No |
| Data Entry Date: | Not reported | Vapors: | No |
| Site Number: | 9201504 | State Dollars: | No money spent |
| Soil: | Yes | Priority: | Medium |
| Surface Water: | No | Disposition Date: | Not reported |
| Drinking Water: | No | | |
| Substance: | Petroleum (LUST) | | |
| Initiated By: | Voluntary | | |
| Disposition: | Active | | |
| Owner: | A F WOLKE CO INC | | |
| Owner Address: | PO BOX 199 | | |
| Owner Addr: | PO BOX 199 | | |
| | NEW ALBANY, IN 47150 | | |
| Owner Tele: | 812-944-1173 | Owner Description: | Private |
| Owner Contact: | Not reported | | |
| Office State Fire Marshal ID: | | | Not reported |
| Office State Fire Marshal ID Date: | | | Not reported |
| Temporary Owner ID: | | | 000000 |
| IDEM Responsible Staff: | | | xxx |
| Utm East: | 0000000 | Utm North: | 0000000 |
| GSA ID: | Not reported | Federal ID: | Not reported |
| Operator: | Not reported | | |
| Operator Addr: | Not reported | | |
| Operator Phone: | Not reported | | |
| Mailing Addr: | Not reported | | |
| Soc Security No: | Not reported | | |
| Comments: | 4 ABAA | | |
| Financial Responsibility Self Insurance: | | | N |
| Financial Responsibility Group Insurance: | | | N |
| Financial Responsibility Trust: | | | N |
| Financial Responsibility Guarantee: | | | N |
| Financial Responsibility Surety Bond: | | | N |
| Financial Responsibility Credit: | | | N |
| Financial Responsibility Local Government Bond: | | | N |
| Financial Responsibility Local Government Finance: | | | N |
| Financial Responsibility Local Government Guarantee: | | | N |
| Financial Responsibility Local Government Fund: | | | N |

Map ID
Direction
Distance
Distance (ft.)
Elevation Site

MAP FINDINGS

EDR ID Number
EPA ID Number
Database(s)

RYDER TRUCK RENTAL INC (Continued)

U001079849

| | | | |
|--|----------------------|---------------------|----------------|
| Facility ID: | 008015 | Date received: | 05/07/86 |
| Facility Contact: | JIM KERREY | | |
| Contact Title: | Not reported | Owner ID: | 000869 |
| Contact Phone: | 219-749-9587 | Certification Date: | 04/30/86 |
| Certification: | IVAN J GONZALES | Amended Date: | 05/05/93 |
| Amendment: | 01 | Bill Cycle: | Not reported |
| Form Status: | Complete | Former Owner ID: | 000000 |
| Owner Effect Dt: | Not reported | Operation Type: | Unknown |
| EPA ID: | Not reported | | |
| Comment: | Not reported | Revise Date: | Not reported |
| Data Entry Date: | Not reported | | |
| Site Number: | 9205522 | Ground Water: | No |
| Soil: | Yes | Utility Lines: | No |
| Surface Water: | No | Vapors: | No |
| Drinking Water: | No | State Dollars: | No money spent |
| Substance: | Petroleum (LUST) | Priority: | Low |
| Initiated By: | Voluntary | Disposition Date: | 07/21/97 |
| Disposition: | Discontinued | | |
| Owner: | A F WOLKE CO-INC | | |
| Owner Address: | PO BOX 199 | Owner Description: | Private |
| Owner Addr: | PO BOX 199 | | |
| | NEW ALBANY, IN 47150 | Not reported | |
| Owner Tele: | 812-944-1173 | Not reported | |
| Owner Contact: | Not reported | 000000 | |
| Office State Fire Marshal ID: | | xxx | |
| Office State Fire Marshal ID Date: | | Utm North: | 0000000 |
| Temporary Owner ID: | | Federal ID: | Not reported |
| IDEM Responsible Staff: | | | |
| Utm East: | 0000000 | | |
| GSA ID: | Not reported | | |
| Operator: | Not reported | | |
| Operator Addr: | Not reported | | |
| Operator Phone: | Not reported | | |
| Mailing Addr: | Not reported | | |
| Soc Security No: | Not reported | | |
| Comments: | 5BBAA | | |
| Financial Responsibility Self Insurance: | N | | |
| Financial Responsibility Group Insurance: | N | | |
| Financial Responsibility Trust: | N | | |
| Financial Responsibility Guarantee: | N | | |
| Financial Responsibility Surety Bond: | N | | |
| Financial Responsibility Credit: | N | | |
| Financial Responsibility Local Government Bond: | N | | |
| Financial Responsibility Local Government Finance: | N | | |
| Financial Responsibility Local Government Guarantee: | N | | |
| Financial Responsibility Local Government Fund: | N | | |

Map ID
Direction
Distance
Distance (ft.)
Elevation

MAP FINDINGS

EDR ID Number
EPA ID Number
Database(s)

RYDER TRUCK RENTAL INC (Continued)

U001079849

UST:

Facility ID: 008015
Facility Contact: Not reported
Form Status: Not reported
Owner: K & P PROPERTIES
PO BOX 11369
FT WAYNE, IN 46857
Owner Tel.: UNKNOWN
Capacity: 008000
Tank Number: 001
Tank Status: Currently in use
Int. Protection: Unknown
Ext. Protection: Painted
Piping: Unknown
Other Petroleum: Not reported
Closure Status: Open
Release Features: None
Protection Featrs: None
Install Features: None
Install Date: Not reported
Closure Date: Not reported
Entry Date: 10/30/95
Owner Tank ID: Not reported
Hazardous Substance Description: Not reported

Total Tanks: 9
Contact Tel.: Not reported
Operation Type: Not reported

Owner Description: Private/Corp.
Material: Steel

Substance: Gasoline
Invoice Date: 11/05/98

Piping Method: Unknown
Last Used Date: Not reported
Revise Date: 10/30/95

Facility ID: 008015
Facility Contact: Not reported
Form Status: Not reported
Owner: K & P PROPERTIES
PO BOX 11369
FT WAYNE, IN 46857
Owner Tel.: UNKNOWN
Capacity: 008000
Tank Number: 002
Tank Status: Currently in use
Int. Protection: Unknown
Ext. Protection: Painted
Piping: Unknown
Other Petroleum: Not reported
Closure Status: Open
Release Features: None
Protection Featrs: None
Install Features: None
Install Date: Not reported
Closure Date: Not reported
Entry Date: 10/30/95
Owner Tank ID: Not reported
Hazardous Substance Description: Not reported

Total Tanks: 9
Contact Tel.: Not reported
Operation Type: Not reported

Owner Description: Private/Corp.
Material: Steel

Substance: Diesel
Invoice Date: 11/05/98

Piping Method: Unknown
Last Used Date: Not reported
Revise Date: 10/30/95

Map ID
Direction
Distance
Distance (ft.)
Elevation Site

MAP FINDINGS

EDR ID Number
EPA ID Number
Database(s)

RYDER TRUCK RENTAL INC (Continued)

U001079849

Facility ID: 008015
Facility Contact: Not reported
Form Status: Not reported
Owner: K & P PROPERTIES
PO BOX 11369
FT WAYNE, IN 46857
Owner Tel.: UNKNOWN
Capacity: 004000
Tank Number: 003
Tank Status: Currently in use
Int. Protection: Unknown
Ext. Protection: Painted
Piping: Unknown
Other Petroleum: Not reported
Closure Status: Open
Release Features: None
Protection Featrs: None
Install Features: None
Install Date: Not reported
Closure Date: Not reported
Entry Date: 10/30/95
Owner Tank ID: Not reported
Hazardous Substance Description: Not reported

Total Tanks: 9
Contact Tel.: Not reported
Operation Type: Not reported

Owner Description: Private/Corp.
Material: Steel

Substance: Diesel
Invoice Date: 11/05/98

Piping Method: Unknown
Last Used Date: Not reported
Revise Date: 10/30/95

Facility ID: 008015
Facility Contact: Not reported
Form Status: Not reported
Owner: K & P PROPERTIES
PO BOX 11369
FT WAYNE, IN 46857
Owner Tel.: UNKNOWN
Capacity: 004000
Tank Number: 004
Tank Status: Currently in use
Int. Protection: Unknown
Ext. Protection: Painted
Piping: Unknown
Other Petroleum: Not reported
Closure Status: Open
Release Features: None
Protection Featrs: None
Install Features: None
Install Date: Not reported
Closure Date: Not reported
Entry Date: 10/30/95
Owner Tank ID: Not reported
Hazardous Substance Description: Not reported

Total Tanks: 9
Contact Tel.: Not reported
Operation Type: Not reported

Owner Description: Private/Corp.
Material: Steel

Substance: Gasoline
Invoice Date: 11/05/98

Piping Method: Unknown
Last Used Date: Not reported
Revise Date: 10/30/95

Map ID
Direction
Distance
Distance (ft.)
Elevation Site

MAP FINDINGS

EDR ID Number
EPA ID Number
Database(s)

RYDER TRUCK RENTAL INC (Continued)

U001079849

Facility ID: 008015
Facility Contact: Not reported
Form Status: Not reported
Owner: K & P PROPERTIES
PO BOX 11369
FT WAYNE, IN 46857
Owner Tel.: UNKNOWN
Capacity: 010000
Tank Number: 005
Tank Status: Permanently out of service
Int. Protection: Unknown
Ext. Protection: Painted
Piping: Unknown
Other Petroleum: Not reported
Closure Status: REMOVED
Release Features: None
Protection Featrs: None
Install Features: None
Install Date: Not reported
Closure Date: 01/03/92
Entry Date: 10/30/95
Owner Tank ID: Not reported
Hazardous Substance Description: Not reported

Total Tanks: 9
Contact Tel.: Not reported
Operation Type: Not reported

Owner Description: Private/Corp.
Material: Steel

Substance: Diesel
Invoice Date: 09/27/92

Piping Method: Unknown
Last Used Date: Not reported
Revise Date: 10/30/95

Facility ID: 008015
Facility Contact: Not reported
Form Status: Not reported
Owner: K & P PROPERTIES
PO BOX 11369
FT WAYNE, IN 46857
Owner Tel.: UNKNOWN
Capacity: 010000
Tank Number: 006
Tank Status: Permanently out of service
Int. Protection: Unknown
Ext. Protection: Painted
Piping: Unknown
Other Petroleum: Not reported
Closure Status: REMOVED
Release Features: None
Protection Featrs: None
Install Features: None
Install Date: Not reported
Closure Date: 01/03/92
Entry Date: 10/30/95
Owner Tank ID: Not reported
Hazardous Substance Description: Not reported

Total Tanks: 9
Contact Tel.: Not reported
Operation Type: Not reported

Owner Description: Private/Corp.
Material: Steel

Substance: Diesel
Invoice Date: 09/27/92

Piping Method: Unknown
Last Used Date: Not reported
Revise Date: 10/30/95

Map ID
Direction
Distance
Distance (ft.)
Elevation

MAP FINDINGS

RYDER TRUCK RENTAL INC (Continued)

EDR ID Number
EPA ID Number

Database(s)

U001079849

Facility ID: 008015
Facility Contact: Not reported
Form Status: Not reported
Owner: K & P PROPERTIES
PO BOX 11369
FT WAYNE, IN 46857
Owner Tel.: UNKNOWN
Capacity: 010000
Tank Number: 007
Tank Status: Permanently out of service
Int. Protection: Unknown
Ext. Protection: Painted
Piping: Unknown
Other Petroleum: Not reported
Closure Status: REMOVED
Release Features: None
Protection Featrs: None
Install Features: None
Install Date: Not reported
Closure Date: 01/03/92
Entry Date: 10/30/95
Owner Tank ID: Not reported
Hazardous Substance Description: Not reported

Total Tanks: 9
Contact Tel.: Not reported
Operation Type: Not reported

Owner Description: Private/Corp.
Material: Steel

Substance: Kerosene
Invoice Date: 09/27/92

Piping Method: Unknown
Last Used Date: Not reported
Revise Date: 10/30/95

Facility ID: 008015
Facility Contact: Not reported
Form Status: Not reported
Owner: K & P PROPERTIES
PO BOX 11369
FT WAYNE, IN 46857
Owner Tel.: UNKNOWN
Capacity: 000550
Tank Number: 008
Tank Status: Permanently out of service
Int. Protection: Unknown
Ext. Protection: Painted
Piping: Unknown
Other Petroleum: Not reported
Closure Status: REMOVED
Release Features: None
Protection Featrs: None
Install Features: None
Install Date: Not reported
Closure Date: 01/03/92
Entry Date: 10/30/95
Owner Tank ID: Not reported
Hazardous Substance Description: Not reported

Total Tanks: 9
Contact Tel.: Not reported
Operation Type: Not reported

Owner Description: Private/Corp.
Material: Steel

Substance: Used Oil
Invoice Date: 09/27/92

Piping Method: Unknown
Last Used Date: Not reported
Revise Date: 10/30/95

Map ID
Direction
Distance
Distance (ft.)
Elevation Site

MAP FINDINGS

Database(s) EDR ID Number
EPA ID Number

RYDER TRUCK RENTAL INC (Continued)

U001079849

Facility ID: 008015
Facility Contact: Not reported
Form Status: Not reported
Owner: K & P PROPERTIES
PO BOX 11369
FT WAYNE, IN 46857
Owner Tel.: UNKNOWN
Capacity: 005500
Tank Number: 009
Tank Status: Currently in use
Int. Protection: Unknown
Ext. Protection: Painted
Piping: Unknown
Other Petroleum: Not reported
Closure Status: Open
Release Features: None
Protection Feats: None
Install Features: None
Install Date: Not reported
Closure Date: Not reported
Entry Date: 10/30/95
Owner Tank ID: Not reported
Hazardous Substance Description: Not reported
Total Tanks: 9
Contact Tel.: Not reported
Operation Type: Not reported
Owner Description: Private/Corp.
Material: Steel
Substance: Other
Invoice Date: 11/05/98
Piping Method: Unknown
Last Used Date: Not reported
Revise Date: 10/30/95

A2
ENE
< 1/8
364
Higher

FORT WAYNE WHITE GMC
5225 NEW HAVEN AVE
FT WAYNE, IN 46803

RCRIS-SQG 1000211622
FINDS IND041941451

RCRIS:
Owner: SCHAEFER SUSIE
(219) 493-6998
Contact: K GARDINER
(219) 749-9587
Record Date: 07/23/1997
Classification: Not reported
Used Oil Recyc: No
Violation Status: No violations found

FINDS:
Other Pertinent Environmental Activity Identified at Site:
State Systems

B3
West
< 1/8
429
Higher

HYDRO SYSTEMS INC
5025 NEW HAVEN AVE
FT WAYNE, IN 46803

RCRIS-SQG 1000825693
FINDS IND985057850

Map ID
Direction
Distance
Distance (ft.)
Elevation

MAP FINDINGS

Database(s)
EDR ID Number
EPA ID Number

HYDRO SYSTEMS INC (Continued)

1000825693

RCRIS:

Owner: HYDRO SYSTEMS INC
(219) 493-7540
Contact: MIKE DUFF
(219) 493-7540
Record Date: 01/28/1993
Classification: Small Quantity Generator
Used Oil Recyc: No
Violation Status: No violations found

B4
West
< 1/8
493
Higher

W W SPURLING CO INC
5009 NEW HAVEN AVE
FORT WAYNE, IN 46803

UST

U003141743
N/A

UST:

| | | | |
|----------------------------------|---|--------------------|--------------|
| Facility ID: | 013891 | Total Tanks: | 1 |
| Facility Contact: | Not reported | Contact Tel.: | Not reported |
| Form Status: | Not reported | Operation Type: | Not reported |
| Owner: | W M SPURLING CO INC 2202 SENIOR DR FT WAYNE, IN 46805 | | |
| Owner Tel.: | 219-482-2313 | Owner Description: | Unknown |
| Capacity: | 002000 | Material: | Steel |
| Tank Number: | 001 | | |
| Tank Status: | Permanently out of service | | |
| Int. Protection: | Unknown | | |
| Ext. Protection: | Unknown | | |
| Piping: | Unknown | | |
| Other Petroleum: | Not reported | Substance: | Unknown |
| Closure Status: | In-Place | Invoice Date: | Not reported |
| Release Features: | None | | |
| Protection Featrs: | None | | |
| Install Features: | None | | |
| Install Date: | Not reported | Piping Method: | Unknown |
| Closure Date: | Not reported | Last Used Date: | 08/01/57 |
| Entry Date: | 10/30/95 | Revise Date: | 10/30/95 |
| Owner Tank ID: | Not reported | | |
| Hazardous Substance Description: | Not reported | | |

B5
West
< 1/8
493
Higher

CANTEEN COMPANY
5009 NEW HAVEN AVE
FORT WAYNE, IN 46801

UST

U003141742
N/A

Map ID
Direction
Distance
Distance (ft.)
Elevation

MAP FINDINGS

CANTEEN COMPANY (Continued)

EDR ID Number
EPA ID Number

Database(s)

U003141742

UST:

Facility ID: 013890
Facility Contact: Not reported
Form Status: Not reported
Owner: CANTEEN COMPANY INC
1401 DIVIDEND RD
FT WAYNE, IN 46808
Owner Tel.: 219-484-2670
Capacity: 001000
Tank Number: 001
Tank Status: Permanently out of service
Int. Protection: Unknown
Ext. Protection: Unknown
Piping: Galvanized steel
Other Petroleum: Not reported
Closure Status: Open
Release Features: None
Protection Featrs: None
Install Features: None
Install Date: Not reported
Closure Date: Not reported
Entry Date: 10/30/95
Owner Tank ID: Not reported
Hazardous Substance Description: Not reported

Total Tanks: 1
Contact Tel.: Not reported
Operation Type: Not reported

Owner Description: Private/Corp.
Material: Fiberglass

Substance: Gasoline
Invoice Date: 12/12/90

Piping Method: Unknown
Last Used Date: Not reported
Revise Date: 10/30/95

B6
West
< 1/8
518
Higher

P & H REFRIGERATION
5002 NEW HAVEN AVE
FORT WAYNE, IN 46803

FINDS
UST

1000757195
UST013114

FINDS:

Other Pertinent Environmental Activity Identified at Site:
State Systems

Map ID
Direction
Distance
Distance (ft.)
Elevation

MAP FINDINGS

Database(s)
EDR ID Number
EPA ID Number

P & H REFRIGERATION (Continued)

1000757195

UST:

Facility ID: 013114
Facility Contact: Not reported
Form Status: Not reported
Owner: P & H REFRIGERATION
5002 NEW HAVEN AVE
FT WAYNE, IN 46803
Owner Tel.: 219-749-8983
Capacity: Not reported
Tank Number: 001
Tank Status: Permanently out of service
Int. Protection: Unknown
Ext. Protection: Unknown
Piping: Unknown
Other Petroleum: Not reported
Closure Status: REMOVED
Release Features: None
Protection Featrs: None
Install Features: None
Install Date: Not reported
Closure Date: 02/24/92
Entry Date: 10/30/95
Owner Tank ID: Not reported
Hazardous Substance Description: Not reported

Total Tanks: 2
Contact Tel.: Not reported
Operation Type: Not reported

Owner Description: Unknown
Material: Unknown

Substance: Unknown
Invoice Date: 09/27/92

Piping Method: Unknown
Last Used Date: 02/24/92
Revise Date: 10/30/95

Facility ID: 013114
Facility Contact: Not reported
Form Status: Not reported
Owner: P & H REFRIGERATION
5002 NEW HAVEN AVE
FT WAYNE, IN 46803
Owner Tel.: 219-749-8983
Capacity: Not reported
Tank Number: 002
Tank Status: Permanently out of service
Int. Protection: Unknown
Ext. Protection: Unknown
Piping: Unknown
Other Petroleum: Not reported
Closure Status: REMOVED
Release Features: None
Protection Featrs: None
Install Features: None
Install Date: Not reported
Closure Date: 02/24/92
Entry Date: 10/30/95
Owner Tank ID: Not reported
Hazardous Substance Description: Not reported

Total Tanks: 2
Contact Tel.: Not reported
Operation Type: Not reported

Owner Description: Unknown
Material: Unknown

Substance: Unknown
Invoice Date: 09/27/92

Piping Method: Unknown
Last Used Date: 02/24/92
Revise Date: 10/30/95

C7
West
1/8-1/4
801
Higher
AGA GAS INC
4935 NEW HAVEN AVE
FORT WAYNE, IN 46803

FINDS
UST
1000758193
CRTK02172

Map ID
Direction
Distance
Distance (ft.)
Elevation

MAP FINDINGS

EDR ID Number
EPA ID Number
Database(s)

AGA GAS INC (Continued)

1000758193

FINDS:

Other Pertinent Environmental Activity Identified at Site:
State Systems

UST:

| | | | |
|----------------------------------|---|--------------------|---------------|
| Facility ID: | 000782 | Total Tanks: | 1 |
| Facility Contact: | Not reported | Contact Tel.: | Not reported |
| Form Status: | Not reported | Operation Type: | Not reported |
| Owner: | AGA GAS INC 3300 LAKESIDE AVE CLEVELAND, OH 44114 | | |
| Owner Tel.: | 216-696-2400 | Owner Description: | Private/Corp. |
| Capacity: | 001000 | Material: | Steel |
| Tank Number: | 001 | | |
| Tank Status: | Permanently out of service | | |
| Int. Protection: | Unknown | | |
| Ext. Protection: | Unknown | | |
| Piping: | Unknown | | |
| Other Petroleum: | Not reported | Substance: | Diesel |
| Closure Status: | Open | Invoice Date: | Not reported |
| Release Features: | None | | |
| Protection Featrs: | None | | |
| Install Features: | None | | |
| Install Date: | Not reported | Piping Method: | Unknown |
| Closure Date: | Not reported | Last Used Date: | 03/01/88 |
| Entry Date: | 10/26/95 | Revise Date: | 10/26/95 |
| Owner Tank ID: | Not reported | | |
| Hazardous Substance Description: | Not reported | | |

8
East
1/8-1/4
805
Higher

GRATZ AL BODY AND PAINT SHOP INC
5327 NEW HAVEN AVE
FT WAYNE, IN 46803

RCRIS-SQG 1001404647
FINDS IND094566775

RCRIS:

Owner: GRATZ TIM AND TERRY
(312) 555-1212

Contact: TERRY GRATZ
(219) 493-2507

Record Date: 04/14/1987

Classification: Small Quantity Generator

Used Oil Recyc: No

Violation Status: No violations found

C9
West
1/8-1/4
827
Higher

ART IRON INC
4929 NEW HAVEN AVE
FORT WAYNE, IN 46803

FINDS 1001301589
LUST UST020886

Map ID
Direction
Distance
Distance (ft.)
Elevation

MAP FINDINGS

Database(s)
EDR ID Number
EPA ID Number

ART IRON INC (Continued)

1001301589

FINDS:

Other Pertinent Environmental Activity Identified at Site:
State Systems

LUST:

| | | | |
|--|-------------------------|---------------------|----------------|
| Facility ID: | 020886 | Date received: | Not reported |
| Facility Contact: | Not reported | | |
| Contact Title: | Not reported | | |
| Contact Phone: | Not reported | Owner ID: | 012000 |
| Certification: | Not reported | Certification Date: | Not reported |
| Amendment: | 00 | Amended Date: | Not reported |
| Form Status: | Incomplete | Bill Cycle: | Not reported |
| Owner Effect Dt: | Not reported | Former Owner ID: | 000000 |
| EPA ID: | Not reported | Operation Type: | Unknown |
| Comment: | From Closure - 11/13/95 | | |
| Data Entry Date: | Not reported | Revise Date: | Not reported |
| Site Number: | 9012565 | | |
| Soil: | Yes | Ground Water: | No |
| Surface Water: | No | Utility Lines: | No |
| Drinking Water: | No | Vapors: | No |
| Substance: | Petroleum (LUST) | State Dollars: | No money spent |
| Initiated By: | Voluntary | Priority: | Low |
| Disposition: | Discontinued | Disposition Date: | 07/18/97 |
| Owner: | Not reported | | |
| Owner Address: | Not reported | Owner Description: | Not reported |
| Owner Addr: | Not reported | | |
| Owner Tele: | Not reported | | |
| Owner Contact: | Not reported | | |
| Office State Fire Marshal ID: | | | Not reported |
| Office State Fire Marshal ID Date: | | | Not reported |
| Temporary Owner ID: | | | 000000 |
| IDEM Responsible Staff: | | | xxx |
| Utm East: | 0000000 | Utm North: | 0000000 |
| GSA ID: | Not reported | Federal ID: | Not reported |
| Operator: | Not reported | | |
| Operator Addr: | Not reported | | |
| Operator Phone: | Not reported | | |
| Mailing Addr: | Not reported | | |
| Soc Security No: | Not reported | | |
| Comments: | 5BAAA | | |
| Financial Responsibility Self Insurance: | | | Not reported |
| Financial Responsibility Group Insurance: | | | Not reported |
| Financial Responsibility Trust: | | | Not reported |
| Financial Responsibility Guarantee: | | | Not reported |
| Financial Responsibility Surety Bond: | | | Not reported |
| Financial Responsibility Credit: | | | Not reported |
| Financial Responsibility Local Government Bond: | | | Not reported |
| Financial Responsibility Local Government Finance: | | | Not reported |
| Financial Responsibility Local Government Guarantee: | | | Not reported |
| Financial Responsibility Local Government Fund: | | | Not reported |

C10
West
1/8-1/4
827
Higher

ART IRON
4929 NEW HAVEN AVE
FORT WAYNE, IN 46803

UST

1000752648
N/A

Map ID
Direction
Distance
Distance (ft.)
Elevation

MAP FINDINGS

11
SW
1/8-1/4
912
Higher

NORTH AMERICAN VAN LINES
2122 BREMER DR
FORT WAYNE, IN 46803

Database(s)

EDR ID Number
EPA ID Number

FINDS
UST
LUST

1000762672
LUST9010602

FINDS:

Other Pertinent Environmental Activity Identified at Site:
State Systems

LUST:

| | | | |
|--|--|---------------------|----------------|
| Facility ID: | 006327 | Date received: | 04/21/86 |
| Facility Contact: | FRED SALERNO | | |
| Contact Title: | EXC VP MGR | Owner ID: | 000599 |
| Contact Phone: | 219-749-0219 | Certification Date: | 04/17/86 |
| Certification: | FRED SALERNO | Amended Date: | 07/24/91 |
| Amendment: | 01 | Bill Cycle: | Not reported |
| Form Status: | Complete | Former Owner ID: | 000000 |
| Owner Effect Dt: | Not reported | Operation Type: | Unknown |
| EPA ID: | Not reported | | |
| Comment: | Not reported | Revise Date: | Not reported |
| Data Entry Date: | Not reported | | |
| Site Number: | 9010602 | Ground Water: | No |
| Soil: | Yes | Utility Lines: | No |
| Surface Water: | No | Vapors: | No |
| Drinking Water: | No | State Dollars: | No money spent |
| Substance: | Petroleum (LUST) | Priority: | Medium |
| Initiated By: | Voluntary | Disposition Date: | Not reported |
| Disposition: | Active | | |
| Owner: | LACAY FABRICATION & MFG | | |
| Owner Address: | 1344 W SAMPLE | | |
| Owner Addr: | 1344 W SAMPLE | | |
| | SOUTH BEND, IN 46619 | | |
| Owner Tele: | 219-288-4678 | Owner Description: | Private |
| Owner Contact: | Not reported | | |
| Office State Fire Marshal ID: | | | Not reported |
| Office State Fire Marshal ID Date: | | | Not reported |
| Temporary Owner ID: | | | 000000 |
| IDEM Responsible Staff: | | | xxx |
| Utm East: | 0000000 | Utm North: | 0000000 |
| GSA ID: | Not reported | Federal ID: | Not reported |
| Operator: | Not reported | | |
| Operator Addr: | Not reported | | |
| Operator Phone: | Not reported | | |
| Mailing Addr: | Not reported | | |
| Soc Security No: | Not reported | | |
| Comments: | LUST RANKING 4 BABA; LANDFARMING TECHNOLOGY UTILIZED TO TREA | | |
| Financial Responsibility Self Insurance: | | | N |
| Financial Responsibility Group Insurance: | | | N |
| Financial Responsibility Trust: | | | N |
| Financial Responsibility Guarantee: | | | N |
| Financial Responsibility Surety Bond: | | | N |
| Financial Responsibility Credit: | | | N |
| Financial Responsibility Local Government Bond: | | | N |
| Financial Responsibility Local Government Finance: | | | N |
| Financial Responsibility Local Government Guarantee: | | | N |
| Financial Responsibility Local Government Fund: | | | N |

Map ID
Direction
Distance
Distance (ft.)
Elevation Site

MAP FINDINGS

Database(s) EDR ID Number
EPA ID Number

NORTH AMERICAN VAN LINES (Continued)

1000762672

UST:

| | | | |
|----------------------------------|---|--------------------|---------------|
| Facility ID: | 006327 | Total Tanks: | 2 |
| Facility Contact: | Not reported | Contact Tel.: | Not reported |
| Form Status: | Not reported | Operation Type: | Not reported |
| Owner: | NORTH AMERICAN MOVING & STORAGE 2122 BREMER RD FT WAYNE, IN 46803 | | |
| Owner Tel.: | 219-749-0219 | Owner Description: | Private/Corp. |
| Capacity: | 010090 | Material: | Steel |
| Tank Number: | 001 | | |
| Tank Status: | Permanently out of service | | |
| Int. Protection: | Unknown | | |
| Ext. Protection: | Unknown | | |
| Piping: | Unknown | | |
| Other Petroleum: | Not reported | Substance: | Gasoline |
| Closure Status: | Open | Invoice Date: | 12/12/90 |
| Release Features: | None | | |
| Protection Featrs: | None | | |
| Install Features: | None | | |
| Install Date: | Not reported | Piping Method: | Unknown |
| Closure Date: | Not reported | Last Used Date: | Not reported |
| Entry Date: | 10/27/95 | Revise Date: | 10/27/95 |
| Owner Tank ID: | Not reported | | |
| Hazardous Substance Description: | Not reported | | |

| | | | |
|----------------------------------|---|--------------------|---------------|
| Facility ID: | 006327 | Total Tanks: | 2 |
| Facility Contact: | Not reported | Contact Tel.: | Not reported |
| Form Status: | Not reported | Operation Type: | Not reported |
| Owner: | NORTH AMERICAN MOVING & STORAGE 2122 BREMER RD FT WAYNE, IN 46803 | | |
| Owner Tel.: | 219-749-0219 | Owner Description: | Private/Corp. |
| Capacity: | 010090 | Material: | Steel |
| Tank Number: | 002 | | |
| Tank Status: | Permanently out of service | | |
| Int. Protection: | Unknown | | |
| Ext. Protection: | Unknown | | |
| Piping: | Unknown | | |
| Other Petroleum: | Not reported | Substance: | Diesel |
| Closure Status: | Open | Invoice Date: | 12/12/90 |
| Release Features: | None | | |
| Protection Featrs: | None | | |
| Install Features: | None | | |
| Install Date: | Not reported | Piping Method: | Unknown |
| Closure Date: | Not reported | Last Used Date: | Not reported |
| Entry Date: | 10/27/95 | Revise Date: | 10/27/95 |
| Owner Tank ID: | Not reported | | |
| Hazardous Substance Description: | Not reported | | |

12
SSW
1/8-1/4
1192
Higher

WASTE MANAGEMENT
2220 BREMER RD
FT WAYNE, IN 46803

RCRIS-SQG 1000397324
FINDS IND984876375
UST
LUST

Map ID
Direction
Distance
Distance (ft.)
Elevation

MAP FINDINGS

Database(s)
EDR ID Number
EPA ID Number

WASTE MANAGEMENT (Continued)

1000397324

RCRIS:

Owner: WASTE MANAGEMENT
Contact: RICHARD GLADD
(219) 749-9689
Record Date: 06/13/1990
Classification: Small Quantity Generator
Used Oil Recyc: No
Violation Status: No violations found

FINDS:

Other Pertinent Environmental Activity Identified at Site:
State Systems

LUST:

| | | | |
|---|--------------------|---------------------|----------------|
| Facility ID: | 004063 | Date received: | 11/10/98 |
| Facility Contact: | RICK GLADD | Owner ID: | 000611 |
| Contact Title: | MAINT MGR | Certification Date: | 02/26/86 |
| Contact Phone: | 219-493-5925 | Amended Date: | 11/23/98 |
| Certification: | RICK GLADD | Bill Cycle: | Not reported |
| Amendment: | 03 | Former Owner ID: | 000000 |
| Form Status: | Complete | Operation Type: | Commercial |
| Owner Effect Dt: | 01/01/01 | Revise Date: | Not reported |
| EPA ID: | Not reported | Ground Water: | No |
| Comment: | Not reported | Utility Lines: | No |
| Data Entry Date: | Not reported | Vapors: | No |
| Site Number: | 9305514 | State Dollars: | No money spent |
| Soil: | Yes | Priority: | Low |
| Surface Water: | No | Disposition Date: | 07/23/97 |
| Drinking Water: | No | Owner Description: | Unknown |
| Substance: | Petroleum (LUST) | | |
| Initiated By: | Voluntary | | |
| Disposition: | Discontinued | | |
| Owner: | FERRO CORPORATION | | |
| Owner Address: | 1301 N FLORA ST | | |
| Owner Addr: | 1301 N FLORA ST | | |
| | PLYMOUTH, IN 46563 | | |
| Owner Tele: | 219-935-5131 | | |
| Owner Contact: | Not reported | | |
| Office State Fire Marshal ID: | | | 93-2415 |
| Office State Fire Marshal ID Date: | | | Not reported |
| Temporary Owner ID: | | | 000000 |
| IDEM Responsible Staff: | | | xxx |
| Utm East: | 0000000 | Utm North: | 0000000 |
| GSA ID: | Not reported | Federal ID: | Not reported |
| Operator: | Not reported | | |
| Operator Addr: | Not reported | | |
| Operator Phone: | Not reported | | |
| Mailing Addr: | Not reported | | |
| Soc Security No: | Not reported | | |
| Comments: | 5BBAA | | |
| Financial Responsibility Self Insurance: | | | N |
| Financial Responsibility Group Insurance: | | | N |
| Financial Responsibility Trust: | | | N |
| Financial Responsibility Guarantee: | | | N |

Map ID
Direction
Distance
Distance (ft.)
Elevation Site

MAP FINDINGS

EDR ID Number
EPA ID Number
Database(s)

WASTE MANAGEMENT (Continued)

1000397324

| | | | |
|--|--------------------|---------------------|----------------|
| Financial Responsibility Surety Bond: | N | | |
| Financial Responsibility Credit: | N | | |
| Financial Responsibility Local Government Bond: | N | | |
| Financial Responsibility Local Government Finance: | N | | |
| Financial Responsibility Local Government Guarantee: | N | | |
| Financial Responsibility Local Government Fund: | N | | |
| Facility ID: | 004063 | Date received: | 11/10/98 |
| Facility Contact: | RICK GLADD | | |
| Contact Title: | MAINT MGR | | |
| Contact Phone: | 219-493-5925 | Owner ID: | 000611 |
| Certification: | RICK GLADD | Certification Date: | 02/26/86 |
| Amendment: | 03 | Amended Date: | 11/23/98 |
| Form Status: | Complete | Bill Cycle: | Not reported |
| Owner Effect Dt: | 01/01/01 | Former Owner ID: | 000000 |
| EPA ID: | Not reported | Operation Type: | Commercial |
| Comment: | Not reported | | |
| Data Entry Date: | Not reported | Revise Date: | Not reported |
| Site Number: | 9901550 | | |
| Soil: | Yes | Ground Water: | Yes |
| Surface Water: | No | Utility Lines: | No |
| Drinking Water: | No | Vapors: | No |
| Substance: | Diesel | State Dollars: | No money spent |
| Initiated By: | Voluntary | Priority: | Medium |
| Disposition: | Active | Disposition Date: | Not reported |
| Owner: | FERRO CORPORATION | | |
| Owner Address: | 1301 N FLORA ST | | |
| Owner Addr: | 1301 N FLORA ST | | |
| | PLYMOUTH, IN 46563 | | |
| Owner Tele: | 219-935-5131 | Owner Description: | Unknown |
| Owner Contact: | Not reported | | |
| Office State Fire Marshal ID: | | 93-2415 | |
| Office State Fire Marshal ID Date: | | Not reported | |
| Temporary Owner ID: | | 000000 | |
| IDEM Responsible Staff: | | xxx | |
| Utm East: | 0000000 | Utm North: | 0000000 |
| GSA ID: | Not reported | Federal ID: | Not reported |
| Operator: | Not reported | | |
| Operator Addr: | Not reported | | |
| Operator Phone: | Not reported | | |
| Mailing Addr: | Not reported | | |
| Soc Security No: | Not reported | | |
| Comments: | Not reported | | |
| Financial Responsibility Self Insurance: | N | | |
| Financial Responsibility Group Insurance: | N | | |
| Financial Responsibility Trust: | N | | |
| Financial Responsibility Guarantee: | N | | |
| Financial Responsibility Surety Bond: | N | | |
| Financial Responsibility Credit: | N | | |
| Financial Responsibility Local Government Bond: | N | | |
| Financial Responsibility Local Government Finance: | N | | |
| Financial Responsibility Local Government Guarantee: | N | | |
| Financial Responsibility Local Government Fund: | N | | |

Map ID
Direction
Distance
Distance (ft.)
Elevation Site

MAP FINDINGS

Database(s)
EDR ID Number
EPA ID Number

WASTE MANAGEMENT (Continued)

1000397324

UST:

| | | | |
|----------------------------------|--|--------------------|---------------|
| Facility ID: | 004063 | Total Tanks: | 2 |
| Facility Contact: | Not reported | Contact Tel.: | Not reported |
| Form Status: | Not reported | Operation Type: | Not reported |
| Owner: | WASTE MANAGEMENT INC OF FT WAYNE 2220 BREMER RD FT WAYNE, IN 46803 | | |
| Owner Tel.: | 219-749-9689 | Owner Description: | Private/Corp. |
| Capacity: | 010000 | Material: | Steel |
| Tank Number: | 001 | | |
| Tank Status: | Permanently out of service | | |
| Int. Protection: | None | | |
| Ext. Protection: | Cathodic | | |
| Piping: | Bare steel | | |
| Other Petroleum: | Not reported | Substance: | Diesel |
| Closure Status: | REMOVED | Invoice Date: | 09/27/92 |
| Release Features: | None | | |
| Protection Featrs: | None | | |
| Install Features: | None | | |
| Install Date: | 010181 | Piping Method: | Unknown |
| Closure Date: | 05/01/93 | Last Used Date: | Not reported |
| Entry Date: | 11/06/95 | Revise Date: | 10/06/93 |
| Owner Tank ID: | Not reported | | |
| Hazardous Substance Description: | Not reported | | |

| | | | |
|----------------------------------|--|--------------------|---------------|
| Facility ID: | 004063 | Total Tanks: | 2 |
| Facility Contact: | Not reported | Contact Tel.: | Not reported |
| Form Status: | Not reported | Operation Type: | Not reported |
| Owner: | WASTE MANAGEMENT INC OF FT WAYNE 2220 BREMER RD FT WAYNE, IN 46803 | | |
| Owner Tel.: | 219-749-9689 | Owner Description: | Private/Corp. |
| Capacity: | 012000 | Material: | Unknown |
| Tank Number: | 002 | | |
| Tank Status: | Currently in use | | |
| Int. Protection: | Unknown | | |
| Ext. Protection: | Unknown | | |
| Piping: | Unknown | | |
| Other Petroleum: | Not reported | Substance: | Diesel |
| Closure Status: | Open | Invoice Date: | 11/05/98 |
| Release Features: | None | | |
| Protection Featrs: | None | | |
| Install Features: | Install Agency Certify | | |
| Install Date: | Not reported | Piping Method: | Unknown |
| Closure Date: | Not reported | Last Used Date: | Not reported |
| Entry Date: | 03/03/95 | Revise Date: | 11/23/98 |
| Owner Tank ID: | Not reported | | |
| Hazardous Substance Description: | Not reported | | |

13 THE WINNING CIRCLE
East 5428 NEW HAVEN AVE
1/8-1/4 FORT WAYNE, IN 46803
1222
Higher

UST

U003141700
N/A

Map ID
Direction
Distance
Distance (ft.)
Elevation

MAP FINDINGS

Database(s)
EDR ID Number
EPA ID Number

THE WINNING CIRCLE (Continued)

U003141700

UST:

Facility ID: 013512
Facility Contact: Not reported
Form Status: Not reported
Owner: KELLER LEE INC
5428 NEW HAVEN AVE
FT WAYNE, IN 46803
Owner Tel.: 219-422-7231
Capacity: Not reported
Tank Number: 001
Tank Status: Permanently out of service
Int. Protection: Cathodic, Unknown
Ext. Protection: Unknown
Piping: Unknown
Other Petroleum: Not reported
Closure Status: In-Place
Release Features: None
Protection Featrs: None
Install Features: None
Install Date: Not reported
Closure Date: Not reported
Entry Date: 10/30/95
Owner Tank ID: Not reported
Hazardous Substance Description: Not reported

Total Tanks: 4
Contact Tel.: Not reported
Operation Type: Not reported

Owner Description: Private/Corp.
Material: Steel

Substance: Unknown
Invoice Date: Not reported

Piping Method: Unknown
Last Used Date: 12/31/57
Revise Date: 10/30/95

Facility ID: 013512
Facility Contact: Not reported
Form Status: Not reported
Owner: KELLER LEE INC
5428 NEW HAVEN AVE
FT WAYNE, IN 46803
Owner Tel.: 219-422-7231
Capacity: Not reported
Tank Number: 002
Tank Status: Permanently out of service
Int. Protection: Unknown
Ext. Protection: Unknown
Piping: Unknown
Other Petroleum: Not reported
Closure Status: Open
Release Features: None
Protection Featrs: None
Install Features: None
Install Date: Not reported
Closure Date: Not reported
Entry Date: 10/30/95
Owner Tank ID: Not reported
Hazardous Substance Description: Not reported

Total Tanks: 4
Contact Tel.: Not reported
Operation Type: Not reported

Owner Description: Private/Corp.
Material: Steel

Substance: Unknown
Invoice Date: Not reported

Piping Method: Unknown
Last Used Date: Not reported
Revise Date: 10/30/95

Map ID
Direction
Distance
Distance (ft.)
Elevation

MAP FINDINGS

THE WINNING CIRCLE (Continued)

EDR ID Number
EPA ID Number

Database(s)

U003141700

Facility ID: 013512
Facility Contact: Not reported
Form Status: Not reported
Owner: KELLER LEE INC
5428 NEW HAVEN AVE
FT WAYNE, IN 46803
Owner Tel.: 219-422-7231
Capacity: Not reported
Tank Number: 003
Tank Status: Permanently out of service
Int. Protection: Unknown
Ext. Protection: Unknown
Piping: Unknown
Other Petroleum: Not reported
Closure Status: In-Place
Release Features: None
Protection Featrs: None
Install Features: None
Install Date: Not reported
Closure Date: Not reported
Entry Date: 10/30/95
Owner Tank ID: Not reported
Hazardous Substance Description: Not reported

Total Tanks: 4
Contact Tel.: Not reported
Operation Type: Not reported

Owner Description: Private/Corp.
Material: Steel

Substance: Unknown
Invoice Date: Not reported

Piping Method: Unknown
Last Used Date: Not reported
Revise Date: 10/30/95

Facility ID: 013512
Facility Contact: Not reported
Form Status: Not reported
Owner: KELLER LEE INC
5428 NEW HAVEN AVE
FT WAYNE, IN 46803
Owner Tel.: 219-422-7231
Capacity: Not reported
Tank Number: 004
Tank Status: Permanently out of service
Int. Protection: Unknown
Ext. Protection: Unknown
Piping: Unknown
Other Petroleum: Not reported
Closure Status: In-Place
Release Features: None
Protection Featrs: None
Install Features: None
Install Date: Not reported
Closure Date: Not reported
Entry Date: 10/30/95
Owner Tank ID: Not reported
Hazardous Substance Description: Not reported

Total Tanks: 4
Contact Tel.: Not reported
Operation Type: Not reported

Owner Description: Private/Corp.
Material: Steel

Substance: Unknown
Invoice Date: Not reported

Piping Method: Unknown
Last Used Date: Not reported
Revise Date: 10/30/95

14
North
1/8-1/4
1300
Higher

CLOVERLEAF UNION 76
4335 US 30 E
FT WAYNE, IN 46803

UST
LUST

U003093206
N/A

Map ID
Direction
Distance
Distance (ft.)
Elevation Site

MAP FINDINGS

Database(s)
EDR ID Number
EPA ID Number

CLOVERLEAF UNION 76 (Continued)

U003093206

LUST:

| | | | |
|--|---|---------------------|----------------|
| Facility ID: | 002122 | Date received: | 07/03/97 |
| Facility Contact: | DANA CHRISTIE | | |
| Contact Title: | ENVIRONMENTAL CONSULTANT | | |
| Contact Phone: | 219-437-9186 | Owner ID: | 000590 |
| Certification: | SUSAN STRONG | Certification Date: | 05/06/86 |
| Amendment: | 02 | Amended Date: | 07/03/97 |
| Form Status: | Complete | Bill Cycle: | Not reported |
| Owner Effect Dt: | 06/07/87 | Former Owner ID: | 000000 |
| EPA ID: | Not reported | Operation Type: | Motor Fuel |
| Comment: | Not reported | | |
| Data Entry Date: | Not reported | Revise Date: | Not reported |
| Site Number: | 9703529 | | |
| Soil: | Yes | Ground Water: | Yes |
| Surface Water: | Yes | Utility Lines: | No |
| Drinking Water: | No | Vapors: | No |
| Substance: | Petroleum (LUST) | State Dollars: | No money spent |
| Initiated By: | Voluntary | Priority: | High |
| Disposition: | Active | Disposition Date: | 03/31/97 |
| Owner: | MUSSELMAN GARAGE | | |
| Owner Address: | 609 W WASHINGTON ST | | |
| Owner Addr: | 609 W WASHINGTON ST | | |
| | HARTFORD CITY, IN 47348 | | |
| Owner Tele: | 317-348-2425 | Owner Description: | Private |
| Owner Contact: | Not reported | | |
| Office State Fire Marshal ID: | | | Not reported |
| Office State Fire Marshal ID Date: | | | Not reported |
| Temporary Owner ID: | | | 000000 |
| IDEM Responsible Staff: | | | Jturl |
| Utm East: | 0000000 | Utm North: | 0000000 |
| GSA ID: | Not reported | Federal ID: | Not reported |
| Operator: | Not reported | | |
| Operator Addr: | Not reported | | |
| Operator Phone: | Not reported | | |
| Mailing Addr: | Not reported | | |
| Soc Security No: | Not reported | | |
| Comments: | M 6/19/97 lkh. Upgraded H(9/14/98) jkt, LPH seep to creek | | |
| Financial Responsibility Self Insurance: | | | N |
| Financial Responsibility Group Insurance: | | | N |
| Financial Responsibility Trust: | | | N |
| Financial Responsibility Guarantee: | | | N |
| Financial Responsibility Surety Bond: | | | N |
| Financial Responsibility Credit: | | | N |
| Financial Responsibility Local Government Bond: | | | N |
| Financial Responsibility Local Government Finance: | | | N |
| Financial Responsibility Local Government Guarantee: | | | N |
| Financial Responsibility Local Government Fund: | | | N |

Map ID
Direction
Distance
Distance (ft.)
Elevation Site

MAP FINDINGS

EDR ID Number
EPA ID Number
Database(s)

CLOVERLEAF UNION 76 (Continued)

U003093206

UST:

Facility ID: 002122
Facility Contact: Not reported
Form Status: Not reported
Owner: PETROLEUM MARKETING INC
PO BOX 13013
FT WAYNE, IN 46866
Owner Tel.: 219-493-8343
Capacity: 006000
Tank Number: 001
Tank Status: Permanently out of service
Int. Protection: None
Ext. Protection: Painted
Piping: Bare steel
Other Petroleum: Not reported
Closure Status: REMOVED
Release Features: Release Tank Manual
Protection Featrs: None
Install Features: None
Install Date: 010156
Closure Date: 03/20/97
Entry Date: 10/27/95
Owner Tank ID: 4K1
Hazardous Substance Description: 08008206

Total Tanks: 5
Contact Tel.: Not reported
Operation Type: Not reported

Owner Description: Private/Corp.
Material: Steel

Substance: Kerosene
Invoice Date: 10/18/96

Piping Method: Pressurized
Last Used Date: Not reported
Revise Date: 07/03/97

Facility ID: 002122
Facility Contact: Not reported
Form Status: Not reported
Owner: PETROLEUM MARKETING INC
PO BOX 13013
FT WAYNE, IN 46866
Owner Tel.: 219-493-8343
Capacity: 010000
Tank Number: 002
Tank Status: Permanently out of service
Int. Protection: None
Ext. Protection: Painted
Piping: Bare steel
Other Petroleum: Not reported
Closure Status: REMOVED
Release Features: Release Tank Manual
Protection Featrs: None
Install Features: None
Install Date: 010156
Closure Date: 03/20/97
Entry Date: 10/27/95
Owner Tank ID: 2-D
Hazardous Substance Description: 68476346

Total Tanks: 5
Contact Tel.: Not reported
Operation Type: Not reported

Owner Description: Private/Corp.
Material: Steel

Substance: Diesel
Invoice Date: 10/18/96

Piping Method: Pressurized
Last Used Date: Not reported
Revise Date: 07/03/97

Map ID
Direction
Distance
Distance (ft.)
Elevation

MAP FINDINGS

CLOVERLEAF UNION 76 (Continued)

EDR ID Number
EPA ID Number

Database(s)

U003093206

Facility ID: 002122
Facility Contact: Not reported
Form Status: Not reported
Owner: PETROLEUM MARKETING INC
PO BOX 13013
FT WAYNE, IN 46866

Total Tanks: 5
Contact Tel.: Not reported
Operation Type: Not reported

Owner Tel.: 219-493-8343
Capacity: 010000
Tank Number: 003
Tank Status: Permanently out of service
Int. Protection: None
Ext. Protection: Painted
Piping: Bare steel
Other Petroleum: Not reported
Closure Status: REMOVED
Release Features: None
Protection Featrs: None
Install Features: None
Install Date: 010156
Closure Date: 03/20/97
Entry Date: 10/27/95
Owner Tank ID: 3GL
Hazardous Substance Description: 06476346

Owner Description: Private/Corp.
Material: Steel

Substance: Gasoline
Invoice Date: 10/18/96

Piping Method: Unknown
Last Used Date: Not reported
Revise Date: 07/03/97

Facility ID: 002122
Facility Contact: Not reported
Form Status: Not reported
Owner: PETROLEUM MARKETING INC
PO BOX 13013
FT WAYNE, IN 46866

Total Tanks: 5
Contact Tel.: Not reported
Operation Type: Not reported

Owner Tel.: 219-493-8343
Capacity: 012000
Tank Number: 004
Tank Status: Permanently out of service
Int. Protection: None
Ext. Protection: Painted
Piping: Bare steel
Other Petroleum: Not reported
Closure Status: REMOVED
Release Features: None
Protection Featrs: None
Install Features: None
Install Date: 010156
Closure Date: 03/20/97
Entry Date: 10/27/95
Owner Tank ID: 5GL
Hazardous Substance Description: 46008006

Owner Description: Private/Corp.
Material: Steel

Substance: Gasoline
Invoice Date: 10/18/96

Piping Method: Pressurized
Last Used Date: Not reported
Revise Date: 07/03/97

Map ID
Direction
Distance
Distance (ft.)
Elevation Site

MAP FINDINGS

EDR ID Number
EPA ID Number
Database(s)

CLOVERLEAF UNION 76 (Continued)

U003093206

Facility ID: 002122
Facility Contact: Not reported
Form Status: Not reported
Owner: PETROLEUM MARKETING INC
PO BOX 13013
FT WAYNE, IN 46866
Owner Tel.: 219-493-8343
Capacity: 020000
Tank Number: 005
Tank Status: Permanently out of service
Int. Protection: None
Ext. Protection: Painted
Piping: Bare steel
Other Petroleum: Not reported
Closure Status: REMOVED
Release Features: None
Protection Featrs: None
Install Features: None
Install Date: 010156
Closure Date: 03/20/97
Entry Date: 10/27/95
Owner Tank ID: 1-D2
Hazardous Substance Description: 08006619
Total Tanks: 5
Contact Tel.: Not reported
Operation Type: Not reported
Owner Description: Private/Corp.
Material: Steel
Substance: Diesel
Invoice Date: 10/18/96
Piping Method: Pressurized
Last Used Date: Not reported
Revise Date: 07/03/97

15
NNW
1/4-1/2
2090
Higher

SPECIAL TRUCKS
4930 OLD MAUMEE RD
FT WAYNE, IN 46803

RCRIS-SQG 1000510192
FINDS IND984898098
UST
LUST

RCRIS:
Owner: SHERBINSKY MARY L
(219) 493-1100
Contact: GARY GOODWRENCH
(219) 493-1100
Record Date: 06/21/1991
Classification: Small Quantity Generator
Used Oil Recyc: No
Violation Status: No violations found

FINDS:
Other Pertinent Environmental Activity Identified at Site:
State Systems

Map ID
Direction
Distance
Distance (ft.)
Elevation

MAP FINDINGS

Site

Database(s)

EDR ID Number
EPA ID Number

SPECIAL TRUCKS (Continued)

1000510192

LUST:

| | | | |
|--|-------------------------------|---------------------|----------------|
| Facility ID: | 001711 | Date received: | 04/18/86 |
| Facility Contact: | RAY KETRING | | |
| Contact Title: | MAINT SUPV | | |
| Contact Phone: | 317-875-4430 | Owner ID: | 008582 |
| Certification: | JERRY LUEDTKE, DIST MAINT MGR | Certification Date: | 04/16/86 |
| Amendment: | 01 | Amended Date: | 02/26/91 |
| Form Status: | Complete | Bill Cycle: | Not reported |
| Owner Effect Dt: | Not reported | Former Owner ID: | 000266 |
| EPA ID: | Not reported | Operation Type: | Unknown |
| Comment: | Not reported | | |
| Data Entry Date: | Not reported | Revise Date: | Not reported |
| Site Number: | 8909137 | | |
| Soil: | Yes | Ground Water: | No |
| Surface Water: | No | Utility Lines: | No |
| Drinking Water: | No | Vapors: | No |
| Substance: | Petroleum (LUST) | State Dollars: | No money spent |
| Initiated By: | Voluntary | Priority: | Low |
| Disposition: | No Further Action | Disposition Date: | 10/20/89 |
| Owner: | GER/WIN VANS INC | | |
| Owner Address: | 807 S DIVISION ST | | |
| Owner Addr: | 807 S DIVISION ST | | |
| | BRISTOL, IN 46507 | | |
| Owner Tele: | 219-848-7602 | Owner Description: | Private |
| Owner Contact: | Not reported | | |
| Office State Fire Marshal ID: | | | Not reported |
| Office State Fire Marshal ID Date: | | | Not reported |
| Temporary Owner ID: | | | 000000 |
| IDEM Responsible Staff: | | | xxx |
| Utm East: | 0000000 | Utm North: | 0000000 |
| GSA ID: | Not reported | Federal ID: | Not reported |
| Operator: | Not reported | | |
| Operator Addr: | Not reported | | |
| Operator Phone: | Not reported | | |
| Mailing Addr: | Not reported | | |
| Soc Security No: | Not reported | | |
| Comments: | Not reported | | |
| Financial Responsibility Self Insurance: | | | N |
| Financial Responsibility Group Insurance: | | | N |
| Financial Responsibility Trust: | | | N |
| Financial Responsibility Guarantee: | | | N |
| Financial Responsibility Surety Bond: | | | N |
| Financial Responsibility Credit: | | | N |
| Financial Responsibility Local Government Bond: | | | N |
| Financial Responsibility Local Government Finance: | | | N |
| Financial Responsibility Local Government Guarantee: | | | N |
| Financial Responsibility Local Government Fund: | | | N |

Map ID
Direction
Distance
Distance (ft.)
Elevation

MAP FINDINGS

SPECIAL TRUCKS (Continued)

EDR ID Number
EPA ID Number

Database(s)

1000510192

UST:

Facility ID: 001711
Facility Contact: Not reported
Form Status: Not reported
Owner: UNITED PARCEL SERVICE
700 W 16TH ST
INDIANAPOLIS, IN 46202
Owner Tel.: 317-927-6363
Capacity: 010000
Tank Number: 001
Tank Status: Permanently out of service
Int. Protection: Unknown
Ext. Protection: Unknown
Piping: Unknown
Other Petroleum: Not reported
Closure Status: Open
Release Features: None
Protection Featrs: None
Install Features: None
Install Date: Not reported
Closure Date: Not reported
Entry Date: 10/27/95
Owner Tank ID: Not reported
Hazardous Substance Description: Not reported

Total Tanks: 3
Contact Tel.: Not reported
Operation Type: Not reported

Owner Description: Private/Corp.
Material: Unknown

Substance: Gasoline
Invoice Date: 12/12/90

Piping Method: Unknown
Last Used Date: 10/01/89
Revise Date: 10/27/95

Facility ID: 001711
Facility Contact: Not reported
Form Status: Not reported
Owner: UNITED PARCEL SERVICE
700 W 16TH ST
INDIANAPOLIS, IN 46202
Owner Tel.: 317-927-6363
Capacity: 010000
Tank Number: 002
Tank Status: Permanently out of service
Int. Protection: Unknown
Ext. Protection: Unknown
Piping: Unknown
Other Petroleum: Not reported
Closure Status: Open
Release Features: None
Protection Featrs: None
Install Features: None
Install Date: Not reported
Closure Date: Not reported
Entry Date: 10/27/95
Owner Tank ID: Not reported
Hazardous Substance Description: Not reported

Total Tanks: 3
Contact Tel.: Not reported
Operation Type: Not reported

Owner Description: Private/Corp.
Material: Unknown

Substance: Diesel
Invoice Date: 12/12/90

Piping Method: Unknown
Last Used Date: 10/01/89
Revise Date: 10/27/95

Map ID
Direction
Distance
Distance (ft.)
Elevation

MAP FINDINGS

SPECIAL TRUCKS (Continued)

EDR ID Number
EPA ID Number

Database(s)

1000510192

Facility ID: 001711
Facility Contact: Not reported
Form Status: Not reported
Owner: UNITED PARCEL SERVICE
700 W 16TH ST
INDIANAPOLIS, IN 46202
Owner Tel.: 317-927-6363
Capacity: 000300
Tank Number: 003
Tank Status: Permanently out of service
Int. Protection: Unknown
Ext. Protection: Unknown
Piping: Unknown
Other Petroleum: Not reported
Closure Status: Open
Release Features: None
Protection Featrs: None
Install Features: None
Install Date: Not reported
Closure Date: Not reported
Entry Date: 10/27/95
Owner Tank ID: Not reported
Hazardous Substance Description: Not reported

Total Tanks: 3
Contact Tel.: Not reported
Operation Type: Not reported

Owner Description: Private/Corp.
Material: Unknown

Substance: Used Oil
Invoice Date: 12/12/90

Piping Method: Unknown
Last Used Date: 10/01/89
Revise Date: 10/27/95

16
SW
1/4-1/2
2100
Higher

FACILITY CLOSED
2401 MEYER RD
FORT WAYNE, IN 46803

LUST

S103723286
N/A

Map ID
Direction
Distance
Distance (ft.)
Elevation

MAP FINDINGS

Database(s)
EDR ID Number
EPA ID Number

FACILITY CLOSED (Continued)

S103723286

LUST:

| | | | |
|--|-----------------|---------------------|----------------|
| Facility ID: | 022747 | Date received: | 01/05/99 |
| Facility Contact: | GREG SMITLEY | | |
| Contact Title: | V P | | |
| Contact Phone: | 219-627-2143 | Owner ID: | 013852 |
| Certification: | GREGORY SMITLEY | Certification Date: | 08/11/98 |
| Amendment: | 01 | Amended Date: | 01/19/99 |
| Form Status: | Complete | Bill Cycle: | Not reported |
| Owner Effect Dt: | 05/27/98 | Former Owner ID: | 000000 |
| EPA ID: | Not reported | Operation Type: | Motor Fuel |
| Comment: | Not reported | | |
| Data Entry Date: | Not reported | Revise Date: | Not reported |
| Site Number: | 9810505 | | |
| Soil: | Yes | Ground Water: | No |
| Surface Water: | No | Utility Lines: | No |
| Drinking Water: | No | Vapors: | No |
| Substance: | Gasoline | State Dollars: | No money spent |
| Initiated By: | Voluntary | Priority: | Medium |
| Disposition: | Active | Disposition Date: | 10/02/98 |
| Owner: | Not reported | | |
| Owner Address: | Not reported | Owner Description: | Not reported |
| Owner Addr: | Not reported | | |
| Owner Tele: | Not reported | | |
| Owner Contact: | Not reported | | |
| Office State Fire Marshal ID: | | | Not reported |
| Office State Fire Marshal ID Date: | | | Not reported |
| Temporary Owner ID: | | | 000000 |
| IDEM Responsible Staff: | | | rgreater |
| Utm East: | 0000000 | Utm North: | 0000000 |
| GSA ID: | Not reported | Federal ID: | Not reported |
| Operator: | Not reported | | |
| Operator Addr: | Not reported | | |
| Operator Phone: | Not reported | | |
| Mailing Addr: | Not reported | | |
| Soc Security No: | Not reported | | |
| Comments: | Not reported | | |
| Financial Responsibility Self Insurance: | | | Not reported |
| Financial Responsibility Group Insurance: | | | Not reported |
| Financial Responsibility Trust: | | | Not reported |
| Financial Responsibility Guarantee: | | | Not reported |
| Financial Responsibility Surety Bond: | | | Not reported |
| Financial Responsibility Credit: | | | Not reported |
| Financial Responsibility Local Government Bond: | | | Not reported |
| Financial Responsibility Local Government Finance: | | | Not reported |
| Financial Responsibility Local Government Guarantee: | | | Not reported |
| Financial Responsibility Local Government Fund: | | | Not reported |

17
SSW
1/4-1/2
2168
Higher

CONSOLIDATED FREIGHTWAYS
2532 BREMER RD
FORT WAYNE, IN 46803

FINDS
UST
LUST

1000516001
LUST8910512

Map ID
Direction
Distance
Distance (ft.)
Elevation

MAP FINDINGS

CONSOLIDATED FREIGHTWAYS (Continued)

EDR ID Number
EPA ID Number

Database(s)

1000516001

FINDS:

Other Pertinent Environmental Activity Identified at Site:
State Systems

LUST:

| | | | |
|--|--------------------------|---------------------|----------------|
| Facility ID: | 011311 | Date received: | 05/13/86 |
| Facility Contact: | C R LACKEY | | |
| Contact Title: | TERM MGR | Owner ID: | 001170 |
| Contact Phone: | 219-749-9602 | Certification Date: | 05/01/86 |
| Certification: | ROBERT W. WEAVER | Amended Date: | 05/26/94 |
| Amendment: | 01 | Bill Cycle: | Not reported |
| Form Status: | Incomplete | Former Owner ID: | 000000 |
| Owner Effect Dt: | Not reported | Operation Type: | Motor Fuel |
| EPA ID: | 94-1444797 | | |
| Comment: | Not reported | Revise Date: | Not reported |
| Data Entry Date: | Not reported | | |
| Site Number: | 8910512 | Ground Water: | No |
| Soil: | Yes | Utility Lines: | No |
| Surface Water: | No | Vapors: | No |
| Drinking Water: | No | State Dollars: | No money spent |
| Substance: | Petroleum (LUST) | Priority: | Low |
| Initiated By: | Voluntary | Disposition Date: | Not reported |
| Disposition: | Active | | |
| Owner: | HERMAN & CHARLOTTE MEANS | | |
| Owner Address: | 7120 MELANIE LN | | |
| Owner Addr: | 7120 MELANIE LN | | |
| | INDINAPOLIS, IN 46217 | | |
| Owner Tele: | 317-881-3988 | Owner Description: | Unknown |
| Owner Contact: | Not reported | | |
| Office State Fire Marshal ID: | | | Not reported |
| Office State Fire Marshal ID Date: | | | Not reported |
| Temporary Owner ID: | | | 000000 |
| IDEM Responsible Staff: | | | xxx |
| Utm East: | 0000000 | Utm North: | 0000000 |
| GSA ID: | Not reported | Federal ID: | Not reported |
| Operator: | Not reported | | |
| Operator Addr: | Not reported | | |
| Operator Phone: | Not reported | | |
| Mailing Addr: | Not reported | | |
| Soc Security No: | Not reported | | |
| Comments: | 5BAAA | | |
| Financial Responsibility Self Insurance: | | | N |
| Financial Responsibility Group Insurance: | | | N |
| Financial Responsibility Trust: | | | N |
| Financial Responsibility Guarantee: | | | N |
| Financial Responsibility Surety Bond: | | | N |
| Financial Responsibility Credit: | | | N |
| Financial Responsibility Local Government Bond: | | | N |
| Financial Responsibility Local Government Finance: | | | N |
| Financial Responsibility Local Government Guarantee: | | | N |
| Financial Responsibility Local Government Fund: | | | N |

Map ID
Direction
Distance
Distance (ft.)
Elevation

MAP FINDINGS

CONSOLIDATED FREIGHTWAYS (Continued)

EDR ID Number
EPA ID Number

Database(s)

1000516001

| | | | |
|--|--------------------------|---------------------|----------------|
| Facility ID: | 011311 | Date received: | 05/13/86 |
| Facility Contact: | C R LACKEY | | |
| Contact Title: | TERM MGR | Owner ID: | 001170 |
| Contact Phone: | 219-749-9602 | Certification Date: | 05/01/86 |
| Certification: | ROBERT W. WEAVER | Amended Date: | 05/26/94 |
| Amendment: | 01 | Bill Cycle: | Not reported |
| Form Status: | Incomplete | Former Owner ID: | 000000 |
| Owner Effect Dt: | Not reported | Operation Type: | Motor Fuel |
| EPA ID: | 94-1444797 | | |
| Comment: | Not reported | Revise Date: | Not reported |
| Data Entry Date: | Not reported | | |
| Site Number: | 9104551 | Ground Water: | No |
| Soil: | Yes | Utility Lines: | No |
| Surface Water: | No | Vapors: | No |
| Drinking Water: | No | State Dollars: | No money spent |
| Substance: | Petroleum (LUST) | Priority: | Low |
| Initiated By: | Voluntary | Disposition Date: | Not reported |
| Disposition: | Active | | |
| Owner: | HERMAN & CHARLOTTE MEANS | Owner Description: | Unknown |
| Owner Address: | 7120 MELANIE LN | | |
| Owner Addr: | 7120 MELANIE LN | | |
| | INDINAPOLIS, IN 46217 | | |
| Owner Tele: | 317-881-3988 | | |
| Owner Contact: | Not reported | | |
| Office State Fire Marshal ID: | | Not reported | |
| Office State Fire Marshal ID Date: | | Not reported | |
| Temporary Owner ID: | | 000000 | |
| IDEM Responsible Staff: | | xxx | |
| Utm East: | 0000000 | Utm North: | 0000000 |
| GSA ID: | Not reported | Federal ID: | Not reported |
| Operator: | Not reported | | |
| Operator Addr: | Not reported | | |
| Operator Phone: | Not reported | | |
| Mailing Addr: | Not reported | | |
| Soc Security No: | Not reported | | |
| Comments: | 5BAAA | | |
| Financial Responsibility Self Insurance: | | N | |
| Financial Responsibility Group Insurance: | | N | |
| Financial Responsibility Trust: | | N | |
| Financial Responsibility Guarantee: | | N | |
| Financial Responsibility Surety Bond: | | N | |
| Financial Responsibility Credit: | | N | |
| Financial Responsibility Local Government Bond: | | N | |
| Financial Responsibility Local Government Finance: | | N | |
| Financial Responsibility Local Government Guarantee: | | N | |
| Financial Responsibility Local Government Fund: | | N | |

Map ID
Direction
Distance
Distance (ft.)
Elevation Site

MAP FINDINGS

EDR ID Number
EPA ID Number
Database(s)

CONSOLIDATED FREIGHTWAYS (Continued)

1000516001

| | | | |
|--|--------------------------|---------------------|----------------|
| Facility ID: | 011311 | Date received: | 05/13/86 |
| Facility Contact: | C R LACKEY | Owner ID: | 001170 |
| Contact Title: | TERM MGR | Certification Date: | 05/01/86 |
| Contact Phone: | 219-749-9602 | Amended Date: | 05/26/94 |
| Certification: | ROBERT W. WEAVER | Bill Cycle: | Not reported |
| Amendment: | 01 | Former Owner ID: | 000000 |
| Form Status: | Incomplete | Operation Type: | Motor Fuel |
| Owner Effect Dt: | Not reported | Revise Date: | Not reported |
| EPA ID: | 94-1444797 | Ground Water: | Yes |
| Comment: | Not reported | Utility Lines: | No |
| Data Entry Date: | Not reported | Vapors: | No |
| Site Number: | 9110522 | State Dollars: | No money spent |
| Soil: | Yes | Priority: | Medium |
| Surface Water: | No | Disposition Date: | Not reported |
| Drinking Water: | No | | |
| Substance: | Petroleum (LUST) | | |
| Initiated By: | Voluntary | | |
| Disposition: | Active | | |
| Owner: | HERMAN & CHARLOTTE MEANS | | |
| Owner Address: | 7120 MELANIE LN | Owner Description: | Unknown |
| Owner Addr: | 7120 MELANIE LN | | |
| | INDINAPOLIS, IN 46217 | | |
| Owner Tele: | 317-881-3988 | | |
| Owner Contact: | Not reported | | |
| Office State Fire Marshal ID: | | Not reported | |
| Office State Fire Marshal ID Date: | | Not reported | |
| Temporary Owner ID: | | 000000 | |
| IDEM Responsible Staff: | | xxx | |
| Utm East: | 0000000 | Utm North: | 0000000 |
| GSA ID: | Not reported | Federal ID: | Not reported |
| Operator: | Not reported | | |
| Operator Addr: | Not reported | | |
| Operator Phone: | Not reported | | |
| Mailing Addr: | Not reported | | |
| Soc Security No: | Not reported | | |
| Comments: | 4BBAA | | |
| Financial Responsibility Self Insurance: | | N | |
| Financial Responsibility Group Insurance: | | N | |
| Financial Responsibility Trust: | | N | |
| Financial Responsibility Guarantee: | | N | |
| Financial Responsibility Surety Bond: | | N | |
| Financial Responsibility Credit: | | N | |
| Financial Responsibility Local Government Bond: | | N | |
| Financial Responsibility Local Government Finance: | | N | |
| Financial Responsibility Local Government Guarantee: | | N | |
| Financial Responsibility Local Government Fund: | | N | |

Map ID
Direction
Distance
Distance (ft.)
Elevation Site

MAP FINDINGS

Database(s)
EDR ID Number
EPA ID Number

CONSOLIDATED FREIGHTWAYS (Continued)

1000516001

UST:

Facility ID: 011311
Facility Contact: Not reported
Form Status: Not reported
Owner: CONSOLIDATED FREIGHTWAYS
PO BOX 3010
MENLO PARK, CA 94026-3010

Total Tanks: 2
Contact Tel.: Not reported
Operation Type: Not reported

Owner Tel.: 415-326-1700
Capacity: 010000
Tank Number: 001
Tank Status: Temporarily out of use
Int. Protection: None
Ext. Protection: Unknown
Piping: Unknown
Other Petroleum: Not reported
Closure Status: Open
Release Features: None
Protection Featrs: None
Install Features: None
Install Date: 010164
Closure Date: Not reported
Entry Date: 10/30/95
Owner Tank ID: Not reported
Hazardous Substance Description: Not reported

Owner Description: Private/Corp.
Material: Steel

Substance: Diesel
Invoice Date: 11/05/98

Piping Method: American Suction
Last Used Date: 01/14/94
Revise Date: 07/20/94

Facility ID: 011311
Facility Contact: Not reported
Form Status: Not reported
Owner: CONSOLIDATED FREIGHTWAYS
PO BOX 3010
MENLO PARK, CA 94026-3010

Total Tanks: 2
Contact Tel.: Not reported
Operation Type: Not reported

Owner Tel.: 415-326-1700
Capacity: 010000
Tank Number: 002
Tank Status: Temporarily out of use
Int. Protection: None
Ext. Protection: Unknown
Piping: Unknown
Other Petroleum: Not reported
Closure Status: Open
Release Features: None
Protection Featrs: None
Install Features: None
Install Date: 010164
Closure Date: Not reported
Entry Date: 10/30/95
Owner Tank ID: Not reported
Hazardous Substance Description: Not reported

Owner Description: Private/Corp.
Material: Steel

Substance: Diesel
Invoice Date: 11/05/98

Piping Method: American Suction
Last Used Date: 10/14/91
Revise Date: 07/20/94

18
NW
1/4-1/2
2452
Higher
LANCORN INC
1314 MEYER RD
FORT WAYNE, IN 46803

UST
LUST
U000183594
N/A

Map ID
Direction
Distance
Distance (ft.)
Elevation

MAP FINDINGS

Database(s)
EDR ID Number
EPA ID Number

LANCORP INC (Continued)

U000183594

LUST:

| | | | |
|--|---------------------------------|---------------------|---------------------------|
| Facility ID: | 003439 | Date received: | 10/24/97 |
| Facility Contact: | JAMES FOX | | |
| Contact Title: | ENV OPERATIONS | | |
| Contact Phone: | 423-546-7020 | Owner ID: | 000066 |
| Certification: | LISA E DOAN | Certification Date: | 04/10/86 |
| Amendment: | 02 | Amended Date: | 10/27/97 |
| Form Status: | Complete | Bill Cycle: | Not reported |
| Owner Effect Dt: | 06/01/89 | Former Owner ID: | 000000 |
| EPA ID: | Not reported | Operation Type: | Motor Fuel |
| Comment: | Not reported | | |
| Data Entry Date: | Not reported | Revise Date: | Not reported |
| Site Number: | 9709531 | | |
| Soil: | Yes | Ground Water: | No |
| Surface Water: | No | Utility Lines: | No |
| Drinking Water: | No | Vapors: | No |
| Substance: | Diesel | State Dollars: | No money spent |
| Initiated By: | Voluntary | Priority: | Low |
| Disposition: | Discontinued | Disposition Date: | 05/01/98 |
| Owner: | ROCHESTER COMMUNITY SCHOOL CORP | | |
| Owner Address: | PO BOX 108 W 18TH ST | | |
| Owner Addr: | PO BOX 108 W 18TH ST | | |
| | ROCHESTER, IN 46975 | | |
| Owner Tele: | 219-223-2159 | Owner Description: | State of Local Government |
| Owner Contact: | Not reported | | |
| Office State Fire Marshal ID: | | | Not reported |
| Office State Fire Marshal ID Date: | | | Not reported |
| Temporary Owner ID: | | | 000000 |
| IDEM Responsible Staff: | | | xxx |
| Utm East: | 0000000 | Utm North: | 0000000 |
| GSA ID: | Not reported | Federal ID: | 356002789 |
| Operator: | Not reported | | |
| Operator Addr: | Not reported | | |
| Operator Phone: | Not reported | | |
| Mailing Addr: | Not reported | | |
| Soc Security No: | Not reported | | |
| Comments: | faxed 9/23 assigned 9/25 | | |
| Financial Responsibility Self Insurance: | | | N |
| Financial Responsibility Group Insurance: | | | N |
| Financial Responsibility Trust: | | | N |
| Financial Responsibility Guarantee: | | | N |
| Financial Responsibility Surety Bond: | | | N |
| Financial Responsibility Credit: | | | N |
| Financial Responsibility Local Government Bond: | | | N |
| Financial Responsibility Local Government Finance: | | | N |
| Financial Responsibility Local Government Guarantee: | | | N |
| Financial Responsibility Local Government Fund: | | | N |

Map ID
Direction
Distance
Distance (ft.)
Elevation

MAP FINDINGS

LANCORP INC (Continued)

EDR ID Number
EPA ID Number

Database(s)

U000183594

UST:

| | | | |
|----------------------------------|--|--------------------|------------------|
| Facility ID: | 003439 | Total Tanks: | 1 |
| Facility Contact: | Not reported | Contact Tel.: | Not reported |
| Form Status: | Not reported | Operation Type: | Not reported |
| Owner: | LANCORP INC 2621 PLAZA TOWER/800 S GAY ST KNOXVILLE, TN 37929-9702 | | |
| Owner Tel.: | 219-444-2756 | Owner Description: | Private/Corp. |
| Capacity: | 008000 | Material: | Steel |
| Tank Number: | 001 | | |
| Tank Status: | Permanently out of service | | |
| Int. Protection: | None | | |
| Ext. Protection: | Painted | | |
| Piping: | Other | | |
| Other Petroleum: | Not reported | Substance: | Diesel |
| Closure Status: | REMOVED | Invoice Date: | 10/24/97 |
| Release Features: | Release Other | | |
| Protection Featrs: | Cathodic Other, S.O. Other | | |
| Install Features: | Install Agency Certify | | |
| Install Date: | 010170 | Piping Method: | American Suction |
| Closure Date: | 09/22/97 | Last Used Date: | Not reported |
| Entry Date: | 10/27/95 | Revise Date: | 10/27/97 |
| Owner Tank ID: | Not reported | | |
| Hazardous Substance Description: | Not reported | | |

19
East
1/4-1/2
2623
Higher

SUMMIT GMC-KENWORTH INC
5905 US 30 E
FT WAYNE, IN 46803

UST
LUST

U003094367
N/A

Map ID
Direction
Distance
Distance (ft.)
Elevation

MAP FINDINGS

Database(s)
EDR ID Number
EPA ID Number

SUMMIT GMC-KENWORTH INC (Continued)

U003094367

LUST:

| | | | |
|--|---|---------------------|----------------|
| Facility ID: | 013492 | Date received: | 09/02/87 |
| Facility Contact: | G CARRISON | | |
| Contact Title: | GM | | |
| Contact Phone: | 219-749-5181 | Owner ID: | 000607 |
| Certification: | G P CARRISON | Certification Date: | 08/31/87 |
| Amendment: | 00 | Amended Date: | Not reported |
| Form Status: | Incomplete | Bill Cycle: | Not reported |
| Owner Effect Dt: | Not reported | Former Owner ID: | 000000 |
| EPA ID: | Not reported | Operation Type: | Unknown |
| Comment: | Not reported | | |
| Data Entry Date: | Not reported | Revise Date: | Not reported |
| Site Number: | 9004538 | | |
| Soil: | Yes | Ground Water: | No |
| Surface Water: | No | Utility Lines: | No |
| Drinking Water: | No | Vapors: | No |
| Substance: | Petroleum (LUST) | State Dollars: | No money spent |
| Initiated By: | Voluntary | Priority: | Low |
| Disposition: | No Further Action | Disposition Date: | 07/16/96 |
| Owner: | SOUTHEASTERN EQUIPMENT CO INC | | |
| Owner Address: | 4951 W 96TH ST | | |
| Owner Addr: | 4951 W 96TH ST | | |
| | INDIANAPOLIS, IN 46268 | | |
| Owner Tele: | 317-872-4877 | Owner Description: | Private |
| Owner Contact: | DAVID COOPER | | |
| Office State Fire Marshal ID: | | | Not reported |
| Office State Fire Marshal ID Date: | | | Not reported |
| Temporary Owner ID: | | | 000000 |
| IDEM Responsible Staff: | | | xxx |
| Utm East: | 0000000 | Utm North: | 0000000 |
| GSA ID: | Not reported | Federal ID: | Not reported |
| Operator: | Not reported | | |
| Operator Addr: | Not reported | | |
| Operator Phone: | Not reported | | |
| Mailing Addr: | Not reported | | |
| Soc Security No: | Not reported | | |
| Comments: | 2 tanks removed\1000 gal of product removed\TPH bel obj | | |
| Financial Responsibility Self Insurance: | | | N |
| Financial Responsibility Group Insurance: | | | N |
| Financial Responsibility Trust: | | | N |
| Financial Responsibility Guarantee: | | | N |
| Financial Responsibility Surety Bond: | | | N |
| Financial Responsibility Credit: | | | N |
| Financial Responsibility Local Government Bond: | | | N |
| Financial Responsibility Local Government Finance: | | | N |
| Financial Responsibility Local Government Guarantee: | | | N |
| Financial Responsibility Local Government Fund: | | | N |

Map ID
Direction
Distance
Distance (ft.)
Elevation

MAP FINDINGS

SUMMIT GMC-KENWORTH INC (Continued)

EDR ID Number
EPA ID Number

Database(s)

U003094367

UST:

Facility ID: 013492
Facility Contact: Not reported
Form Status: Not reported
Owner: SUMMIT GMC KENWORTH INC
PO BOX 8902
FT WAYNE, IN 46898-8920
Owner Tel.: 219-749-5181
Capacity: 001000
Tank Number: 001
Tank Status: Permanently out of service
Int. Protection: Unknown
Ext. Protection: Unknown
Piping: Galvanized steel
Other Petroleum: Not reported
Closure Status: Open
Release Features: None
Protection Featrs: None
Install Features: None
Install Date: Not reported
Closure Date: Not reported
Entry Date: 10/30/95
Owner Tank ID: Not reported
Hazardous Substance Description: Not reported

Total Tanks: 2
Contact Tel.: Not reported
Operation Type: Not reported

Owner Description: Private/Corp.
Material: Steel

Substance: Diesel
Invoice Date: 09/27/92

Piping Method: Unknown
Last Used Date: Not reported
Revise Date: 10/30/95

Facility ID: 013492
Facility Contact: Not reported
Form Status: Not reported
Owner: SUMMIT GMC KENWORTH INC
PO BOX 8902
FT WAYNE, IN 46898-8920
Owner Tel.: 219-749-5181
Capacity: 000500
Tank Number: 002
Tank Status: Permanently out of service
Int. Protection: Unknown
Ext. Protection: Unknown
Piping: Galvanized steel
Other Petroleum: Not reported
Closure Status: Open
Release Features: None
Protection Featrs: None
Install Features: None
Install Date: Not reported
Closure Date: Not reported
Entry Date: 10/30/95
Owner Tank ID: Not reported
Hazardous Substance Description: Not reported

Total Tanks: 2
Contact Tel.: Not reported
Operation Type: Not reported

Owner Description: Private/Corp.
Material: Steel

Substance: Used Oil
Invoice Date: 09/27/92

Piping Method: Unknown
Last Used Date: Not reported
Revise Date: 10/30/95

Map ID
Direction
Distance
Distance (ft.)
Elevation

MAP FINDINGS

Site

Database(s)

EDR ID Number
EPA ID Number

20
West
1/2-1
3596
Higher

GLADIEUX REFINERY WEST TANK TERMINAL
4133 NEW HAVEN AVENUE
FORT WAYNE, IN 46803

RCRIS-SQG 1000189243
FINDS IND0016308348
RCRIS-TSD
RAATS
CORRACTS
CERC-NFRAP
UST
LUST
IN Spills

CERCLIS-NFRAP Classification Data:

Site Incident Category: Not reported

Ownership Status: Unknown

CERCLIS-NFRAP Assessment History:

Assessment: DISCOVERY

Assessment: PRELIMINARY ASSESSMENT

Federal Facility: Not a Federal Facility

NPL Status: Not on the NPL

Completed: 19871106

Completed: 19881104

CORRACTS Data:

Prioritization: Medium

Status: Not reported

RCRIS:

Owner: NAME NOT REPORTED
(312) 555-1212

Contact: H RASIK
(219) 423-4477

Record Date: 11/12/1980

Classification: TSDf

Used Oil Recyc: No

TSDf Activities: Not reported

Violation Status: No violations found

FINDS:

Other Pertinent Environmental Activity Identified at Site:

AIRS Facility System (AIRS/AFS)

State Systems

Map ID
Direction
Distance
Distance (ft.)
Elevation

MAP FINDINGS

GLADIEUX REFINERY WEST TANK TERMINAL (Continued)

EDR ID Number
EPA ID Number

Database(s)

1000189243

LUST:

| | | | |
|--|---|---------------------|----------------|
| Facility ID: | 002120 | Date received: | 05/09/86 |
| Facility Contact: | RASIK H. RAVAL | | |
| Contact Title: | GEN MGR | | |
| Contact Phone: | 219-423-4477 | Owner ID: | 000590 |
| Certification: | JAMES M GLADIEUX | Certification Date: | 05/06/86 |
| Amendment: | 04 | Amended Date: | 12/03/91 |
| Form Status: | Complete | Bill Cycle: | Not reported |
| Owner Effect Dt: | Not reported | Former Owner ID: | 000000 |
| EPA ID: | Not reported | Operation Type: | Unknown |
| Comment: | Not reported | | |
| Data Entry Date: | Not reported | Revise Date: | Not reported |
| Site Number: | 9010565 | | |
| Soil: | Yes | Ground Water: | No |
| Surface Water: | No | Utility Lines: | No |
| Drinking Water: | No | Vapors: | No |
| Substance: | Petroleum (LUST) | State Dollars: | No money spent |
| Initiated By: | Voluntary | Priority: | Low |
| Disposition: | Discontinued | Disposition Date: | 07/30/96 |
| Owner: | MURPHYS GAS CO INC | | |
| Owner Address: | 2838 E 44 | | |
| Owner Addr: | 2838 E 44 | | |
| | CONNERSVILLE, IN 47331 | | |
| Owner Tele: | 317-825-9111 | Owner Description: | Private |
| Owner Contact: | Not reported | | |
| Office State Fire Marshal ID: | | | Not reported |
| Office State Fire Marshal ID Date: | | | Not reported |
| Temporary Owner ID: | | | 000000 |
| IDEM Responsible Staff: | | | xxx |
| Utm East: | 0000000 | Utm North: | 0000000 |
| GSA ID: | Not reported | Federal ID: | Not reported |
| Operator: | Not reported | | |
| Operator Addr: | Not reported | | |
| Operator Phone: | Not reported | | |
| Mailing Addr: | Not reported | | |
| Soc Security No: | Not reported | | |
| Comments: | UST's removed\TPH was slightly over 100 ppm | | |
| Financial Responsibility Self Insurance: | | | N |
| Financial Responsibility Group Insurance: | | | N |
| Financial Responsibility Trust: | | | N |
| Financial Responsibility Guarantee: | | | N |
| Financial Responsibility Surety Bond: | | | N |
| Financial Responsibility Credit: | | | N |
| Financial Responsibility Local Government Bond: | | | N |
| Financial Responsibility Local Government Finance: | | | N |
| Financial Responsibility Local Government Guarantee: | | | N |
| Financial Responsibility Local Government Fund: | | | N |

Map ID
Direction
Distance
Distance (ft.)
Elevation

MAP FINDINGS

Site

Database(s)

EDR ID Number
EPA ID Number

GLADIEUX REFINERY WEST TANK TERMINAL (Continued)

1000189243

SPILL:

Facility ID: 9401166
Source Address : 4133 NEW HAVEN AVE
FORT WAYNE 46803
Facility Contact: Rasik Raval
Incident Date: 01/24/94
Spill Type: Spill
Spill Source: Industrial
Circumstance: Equipment Failure
Reported By: Responsible Party (RP)
Water Affected: NONE
Fish Killed: 0
Consequence: No Water Quality Violation
Enforcement: None
Revise Date: 02/18/97
Spilled Amount: 12396500
Recovered Amnt: 12346900
Contained: Yes
CAS Number: Not reported
Date Entered: 10/21/95
Material: USED MOTOR OIL
Petroleum Products: Lubricants
Cleanup Duration: 2 MONTHS
Sara Title 3 Released: No
Date Entered Time: Not reported

Facility Phone: 219-423-4477
Release Date: 0124941145
Segment No: 001

Investigated By: ERS Staff
Area Affected: 10,000 SQ FT
Wtr Supply Affctd: No
Action: Cleaned Up
Responder: aschl

Units: Gallons
Units: Gallons
2nd Containment: No
EPA ID: Not reported

UST:

Facility ID: 002120
Facility Contact: Not reported
Form Status: Not reported
Owner: PETROLEUM MARKETING INC
PO BOX 13013
FT WAYNE, IN 46866
Owner Tel.: 219-423-8343
Capacity: 005000
Tank Number: 001
Tank Status: Permanently out of service
Int. Protection: None
Ext. Protection: Painted
Piping: Other
Other Petroleum: Not reported
Closure Status: In-Place
Release Features: None
Protection Featrs: None
Install Features: None
Install Date: Not reported
Closure Date: Not reported
Entry Date: 10/27/95
Owner Tank ID: Not reported
Hazardous Substance Description: 08006619

Total Tanks: 10
Contact Tel.: Not reported
Operation Type: Not reported

Owner Description: Private/Corp.
Material: Steel

Substance: Gasoline
Invoice Date: Not reported

Piping Method: Unknown
Last Used Date: 12/31/83
Revise Date: 10/27/95

Map ID
Direction
Distance
Distance (ft.)
Elevation

MAP FINDINGS

GLADIEUX REFINERY WEST TANK TERMINAL (Continued)

EDR ID Number
EPA ID Number

Database(s)

1000189243

| | | | |
|----------------------------------|---|--------------------|---------------|
| Facility ID: | 002120 | Total Tanks: | 10 |
| Facility Contact: | Not reported | Contact Tel.: | Not reported |
| Form Status: | Not reported | Operation Type: | Not reported |
| Owner: | PETROLEUM MARKETING INC PO BOX 13013 FT WAYNE, IN 46866 | | |
| Owner Tel.: | 219-493-8343 | Owner Description: | Private/Corp. |
| Capacity: | 005000 | Material: | Steel |
| Tank Number: | 002 | | |
| Tank Status: | Permanently out of service | | |
| Int. Protection: | None | | |
| Ext. Protection: | Painted | | |
| Piping: | Other | | |
| Other Petroleum: | Not reported | Substance: | Gasoline |
| Closure Status: | In-Place | Invoice Date: | Not reported |
| Release Features: | None | | |
| Protection Featrs: | None | | |
| Install Features: | None | | |
| Install Date: | Not reported | Piping Method: | Unknown |
| Closure Date: | Not reported | Last Used Date: | 12/31/83 |
| Entry Date: | 10/27/95 | Revise Date: | 10/27/95 |
| Owner Tank ID: | Not reported | | |
| Hazardous Substance Description: | 08006619 | | |
| Facility ID: | 002120 | Total Tanks: | 10 |
| Facility Contact: | Not reported | Contact Tel.: | Not reported |
| Form Status: | Not reported | Operation Type: | Not reported |
| Owner: | PETROLEUM MARKETING INC PO BOX 13013 FT WAYNE, IN 46866 | | |
| Owner Tel.: | 219-493-8343 | Owner Description: | Private/Corp |
| Capacity: | 011000 | Material: | Steel |
| Tank Number: | 004 | | |
| Tank Status: | Permanently out of service | | |
| Int. Protection: | None | | |
| Ext. Protection: | Painted | | |
| Piping: | Other | | |
| Other Petroleum: | Not reported | Substance: | Gasoline |
| Closure Status: | In-Place | Invoice Date: | 12/12/90 |
| Release Features: | None | | |
| Protection Featrs: | None | | |
| Install Features: | None | | |
| Install Date: | Not reported | Piping Method: | Unknown |
| Closure Date: | Not reported | Last Used Date: | 10/01/89 |
| Entry Date: | 10/27/95 | Revise Date: | 10/27/95 |
| Owner Tank ID: | Not reported | | |
| Hazardous Substance Description: | 46008006 | | |

Map ID
Direction
Distance
Distance (ft.)
Elevation

Site

MAP FINDINGS

Database(s)

EDR ID Number
EPA ID Number

GLADIEUX REFINERY WEST TANK TERMINAL (Continued)

1000189243

| | | | |
|----------------------------------|---|--------------------|---------------|
| Facility ID: | 002120 | Total Tanks: | 10 |
| Facility Contact: | Not reported | Contact Tel.: | Not reported |
| Form Status: | Not reported | Operation Type: | Not reported |
| Owner: | PETROLEUM MARKETING INC PO BOX 13013 FT WAYNE, IN 46866 | | |
| Owner Tel.: | 219-493-8343 | Owner Description: | Private/Corp. |
| Capacity: | 005000 | Material: | Steel |
| Tank Number: | 005 | | |
| Tank Status: | Permanently out of service | | |
| Int. Protection: | None | | |
| Ext. Protection: | Painted | | |
| Piping: | Bare steel | | |
| Other Petroleum: | Not reported | Substance: | Other |
| Closure Status: | Unknown | Invoice Date: | 10/05/91 |
| Release Features: | None | | |
| Protection Featrs: | None | | |
| Install Features: | None | | |
| Install Date: | Not reported | Piping Method: | Unknown |
| Closure Date: | 01/01/91 | Last Used Date: | 10/01/89 |
| Entry Date: | 10/27/95 | Revise Date: | 10/27/95 |
| Owner Tank ID: | Not reported | | |
| Hazardous Substance Description: | Not reported | | |

| | | | |
|----------------------------------|---|--------------------|---------------|
| Facility ID: | 002120 | Total Tanks: | 10 |
| Facility Contact: | Not reported | Contact Tel.: | Not reported |
| Form Status: | Not reported | Operation Type: | Not reported |
| Owner: | PETROLEUM MARKETING INC PO BOX 13013 FT WAYNE, IN 46866 | | |
| Owner Tel.: | 219-493-8343 | Owner Description: | Private/Corp. |
| Capacity: | 009000 | Material: | Steel |
| Tank Number: | 007 | | |
| Tank Status: | Permanently out of service | | |
| Int. Protection: | None | | |
| Ext. Protection: | Painted | | |
| Piping: | Other | | |
| Other Petroleum: | Not reported | Substance: | Other |
| Closure Status: | In-Place | Invoice Date: | 10/30/89 |
| Release Features: | None | | |
| Protection Featrs: | None | | |
| Install Features: | None | | |
| Install Date: | Not reported | Piping Method: | Unknown |
| Closure Date: | Not reported | Last Used Date: | 04/01/86 |
| Entry Date: | 10/27/95 | Revise Date: | 10/27/95 |
| Owner Tank ID: | Not reported | | |
| Hazardous Substance Description: | Not reported | | |

Map ID
Direction
Distance
Distance (ft.)
Elevation

MAP FINDINGS

GLADIEUX REFINERY WEST TANK TERMINAL (Continued)

EDR ID Number
EPA ID Number

Database(s)

1000189243

| | | | |
|----------------------------------|---|--------------------|---------------|
| Facility ID: | 002120 | Total Tanks: | 10 |
| Facility Contact: | Not reported | Contact Tel.: | Not reported |
| Form Status: | Not reported | Operation Type: | Not reported |
| Owner: | PETROLEUM MARKETING INC PO BOX 13013 FT WAYNE, IN 46866 | | |
| Owner Tel.: | 219-493-8343 | Owner Description: | Private/Corp. |
| Capacity: | 000275 | Material: | Steel |
| Tank Number: | 008 | | |
| Tank Status: | Permanently out of service | | |
| Int. Protection: | None | Substance: | Other |
| Ext. Protection: | Painted | Invoice Date: | 10/30/89 |
| Piping: | Other | | |
| Other Petroleum: | Not reported | | |
| Closure Status: | Open | Piping Method: | Unknown |
| Release Features: | None | Last Used Date: | 12/01/88 |
| Protection Featrs: | None | Revise Date: | 10/27/95 |
| Install Features: | None | | |
| Install Date: | Not reported | | |
| Closure Date: | Not reported | | |
| Entry Date: | 10/27/95 | | |
| Owner Tank ID: | Not reported | | |
| Hazardous Substance Description: | Not reported | | |
| Facility ID: | 002120 | Total Tanks: | 10 |
| Facility Contact: | Not reported | Contact Tel.: | Not reported |
| Form Status: | Not reported | Operation Type: | Not reported |
| Owner: | PETROLEUM MARKETING INC PO BOX 13013 FT WAYNE, IN 46866 | | |
| Owner Tel.: | 219-493-8343 | Owner Description: | Private/Corp. |
| Capacity: | 012000 | Material: | Steel |
| Tank Number: | 009 | | |
| Tank Status: | Permanently out of service | | |
| Int. Protection: | None | Substance: | Other |
| Ext. Protection: | Painted | Invoice Date: | Not reported |
| Piping: | Other | | |
| Other Petroleum: | Not reported | | |
| Closure Status: | In-Place | Piping Method: | Unknown |
| Release Features: | None | Last Used Date: | 11/01/83 |
| Protection Featrs: | None | Revise Date: | 10/27/95 |
| Install Features: | None | | |
| Install Date: | Not reported | | |
| Closure Date: | Not reported | | |
| Entry Date: | 10/27/95 | | |
| Owner Tank ID: | Not reported | | |
| Hazardous Substance Description: | Not reported | | |

Map ID
Direction
Distance
Distance (ft.)
Elevation Site

MAP FINDINGS

Database(s) EDR ID Number
EPA ID Number

GLADIEUX REFINERY WEST TANK TERMINAL (Continued)

1000189243

Facility ID: 002120
Facility Contact: Not reported
Form Status: Not reported
Owner: PETROLEUM MARKETING INC
PO BOX 13013
FT WAYNE, IN 46866
Owner Tel.: 219-493-8343
Capacity: 012000
Tank Number: 010
Tank Status: Permanently out of service
Int. Protection: None
Ext. Protection: Painted
Piping: Other
Other Petroleum: Not reported
Closure Status: In-Place
Release Features: None
Protection Featrs: None
Install Features: None
Install Date: Not reported
Closure Date: Not reported
Entry Date: 10/27/95
Owner Tank ID: Not reported
Hazardous Substance Description: Not reported

Total Tanks: 10
Contact Tel.: Not reported
Operation Type: Not reported

Owner Description: Private/Corp.
Material: Steel

Substance: Other
Invoice Date: Not reported

Piping Method: Unknown
Last Used Date: 11/01/83
Revise Date: 10/27/95

Facility ID: 002120
Facility Contact: Not reported
Form Status: Not reported
Owner: PETROLEUM MARKETING INC
PO BOX 13013
FT WAYNE, IN 46866
Owner Tel.: 219-493-8343
Capacity: 012000
Tank Number: 011
Tank Status: Permanently out of service
Int. Protection: None
Ext. Protection: Painted
Piping: Other
Other Petroleum: Not reported
Closure Status: In-Place
Release Features: None
Protection Featrs: None
Install Features: None
Install Date: Not reported
Closure Date: Not reported
Entry Date: 10/27/95
Owner Tank ID: Not reported
Hazardous Substance Description: Not reported

Total Tanks: 10
Contact Tel.: Not reported
Operation Type: Not reported

Owner Description: Private/Corp.
Material: Steel

Substance: Other
Invoice Date: Not reported

Piping Method: Unknown
Last Used Date: 01/01/18
Revise Date: 10/27/95

Map ID
Direction
Distance
Distance (ft.)
Elevation

MAP FINDINGS

Site

Database(s)

EDR ID Number
EPA ID Number

GLADIEUX REFINERY WEST TANK TERMINAL (Continued)

1000189243

| | | | |
|----------------------------------|---|--------------------|---------------|
| Facility ID: | 002120 | Total Tanks: | 10 |
| Facility Contact: | Not reported | Contact Tel.: | Not reported |
| Form Status: | Not reported | Operation Type: | Not reported |
| Owner: | PETROLEUM MARKETING INC PO BOX 13013 FT WAYNE, IN 46866 | | |
| Owner Tel.: | 219-493-8343 | Owner Description: | Private/Corp. |
| Capacity: | 000840 | Material: | Steel |
| Tank Number: | 012 | | |
| Tank Status: | Permanently out of service | | |
| Int. Protection: | None | | |
| Ext. Protection: | Painted | | |
| Piping: | Bare steel | | |
| Other Petroleum: | Not reported | Substance: | Other |
| Closure Status: | Open | Invoice Date: | 10/30/89 |
| Release Features: | None | | |
| Protection Featrs: | None | | |
| Install Features: | None | | |
| Install Date: | Not reported | Piping Method: | Unknown |
| Closure Date: | Not reported | Last Used Date: | 12/01/88 |
| Entry Date: | 10/27/95 | Revise Date: | 10/27/95 |
| Owner Tank ID: | Not reported | | |
| Hazardous Substance Description: | Not reported | | |

ORPHAN SUMMARY

| City | EDR ID | Site Name | Site Address | Zip | Database(s) | Facility ID |
|--------------|------------|-------------------------------|------------------------------------|-------|-----------------------------|-------------|
| ALLEN COUNTY | S103905868 | M & M C/D SITE | JUNCTION OF PARROTT / LANDIN ROADS | | SWF/LF | |
| ALLEN COUNTY | S103905866 | NAT'L SERV-ALL (MCBETH RD) LF | 1/2 MILE WEST OF SMITH ROAD | | SWF/LF | |
| ALLEN COUNTY | S103905867 | UNITED REFUSE LANDFILL | 1/4 MILE NORTH OF MCBETH ROAD | | SWF/LF | |
| FORT WAYNE | S103804537 | B & N AUTO SALVAGE | 2020 S ANTHONY BLVD | 46803 | IN Spills | 9801043 |
| FORT WAYNE | U003577443 | SPEEDWAY #8526 | 6244 LINCOLN HWY E | 46803 | UST | 001306 |
| FORT WAYNE | U003577940 | SEE FID 001306 | 6244 LINCOLN HWY E | 46803 | UST | |
| FORT WAYNE | 1000382964 | PENSKE TRUCK LEASING CO | 5250 OLD MAUMEE RD | 46803 | FINDS, UST, LUST | 002332 |
| FT WAYNE | U003093309 | CLARK STORE #653 | 6925 HWY 30 E | 46803 | UST, LUST | 002993 |
| FT WAYNE | 1001228149 | PHELPS DODGE MAGNET WIRE OTC | 2131 S COLISEUM BLVE | 46803 | RCRIS-SQG, FINDS, IN Spills | 7602015 |
| FT WAYNE | 1000510340 | SPEEDWAY 8526 | 6244 LINCOLN HWY E | 46803 | RCRIS-SQG, FINDS | |

GEOCHECK VERSION 2.1 ADDENDUM

GROUNDWATER FLOW INFORMATION

Map ID
Direction
Distance
Elevation

Site

| | | |
|----------------|--------------------|---------|
| 1g | Site ID: | 15008 |
| WNW | Groundwater Flow: | E |
| 1 - 2 Miles | Water Table Depth: | 4.5-DRY |
| Lower | Date: | Feb-91 |
| | | |
| 2g | Site ID: | 2122 |
| North | Groundwater Flow: | NW |
| 1/8 - 1/4 Mile | Water Table Depth: | 10-12 |
| Lower | Date: | Jun-97 |
| | | |
| 3g | Site ID: | 11311 |
| SSW | Groundwater Flow: | SW |
| 1/4 - 1/2 Mile | Water Table Depth: | 17-23 |
| Lower | Date: | Dec-94 |
| | | |
| 4g | Site ID: | 15247 |
| SSE | Groundwater Flow: | NW |
| 1 - 2 Miles | Water Table Depth: | 3.5-5.5 |
| Lower | Date: | Apr-94 |

GEOCHECK VERSION 2.1
STATE DATABASE WELL INFORMATION

Water Wells Information:

Well Within 1/4 - 1/2 Mile of Target Property (Eastern Quadrant)

| | | | |
|-----------------------|---|-------------|----------------|
| Pub. Water Supply ID: | 5202018 | Type: | Community Well |
| Source Type: | Purchased | Population: | 520 |
| System Name: | SUNNYMEDE COMM ASSOC WTR 2034 DELLWOOD DRIVE FORT WAYNE, IN 46803 | | |
| Operator: | LESLIE DURNELL | | |
| Operator's Phone: | (219)493-6051 | County: | ALLEN |

GEOCHECK VERSION 2.1
PUBLIC WATER SUPPLY SYSTEM INFORMATION

Searched by Nearest PWS.

PWS SUMMARY:

| | | | | | |
|-----------------|---------------------|-------------------|--------------|---------------------|----------|
| PWS ID: | IN2020947 | PWS Status: | Active | Distance from TP: | >2 Miles |
| Date Initiated: | January / 1976 | Date Deactivated: | Not Reported | Dir relative to TP: | East |
| PWS Name: | NEW HAVEN LOCKER | | | | |
| | 2616 RYAN ROAD | | | | |
| | NEW HAVEN, IN 46774 | | | | |

Addressee / Facility: Not Reported

| | | | |
|--------------------|--------------|---------------------|-------------------|
| Facility Latitude: | 41 04 14 | Facility Longitude: | 085 00 51 |
| City Served: | Not Reported | | |
| Treatment Class: | Untreated | Population Served: | Under 101 Persons |

PWS currently has or has had major violation(s) or enforcement: Yes

VIOLATIONS INFORMATION:

| | | | | | |
|--------------------------|---------------------|----------------------------|--------------|--------------|--------------|
| Violation ID: | 93V0001 | Source ID: | Not Reported | PWS Phone: | Not Reported |
| Vio. beginning Date: | 01/01/93 | Vio. end Date: | 12/31/93 | Vio. Period: | 12 Month |
| Num of required Samples: | Not Reported | Number of Samples Taken: | 0 | | |
| Analysis Result: | Not Reported | Maximum Contaminant Level: | Not Reported | | |
| Analysis Method: | Not Reported | | | | |
| Violation Type: | Monitoring, Regular | | | | |
| Contaminant: | NITRATE | | | | |
| Vio. Awareness Date: | Not Reported | | | | |

ENFORCEMENT INFORMATION:

| | | | |
|--------------------|-------------------------|-------------------|------------------------------|
| System Name: | NEW HAVEN LOCKER | | |
| Violation Type: | Monitoring, Regular | | |
| Contaminant: | NITRATE | | |
| Compliance Period: | 1994-01-01 - 1994-12-31 | Analytical Value: | 00000000.00 |
| Violation ID: | 9500001V | Enforcement ID: | 9500001E |
| Enforcement Date: | 1995-03-10 | Enf. Action: | State Public Notif Requested |

GOVERNMENT RECORDS SEARCHED / DATA CURRENCY TRACKING

To maintain currency of the following federal and state databases, EDR contacts the appropriate governmental agency on a monthly or quarterly basis, as required.

Elapsed ASTM days: Provides confirmation that this EDR report meets or exceeds the 90-day updating requirement of the ASTM standard.

FEDERAL ASTM RECORDS:

CERCLIS: Comprehensive Environmental Response, Compensation, and Liability Information System

Source: EPA

Telephone: 703-413-0223

CERCLIS contains data on potentially hazardous waste sites that have been reported to the USEPA by states, municipalities, private companies and private persons, pursuant to Section 103 of the Comprehensive Environmental Response, Compensation, and Liability Act (CERCLA). CERCLIS contains sites which are either proposed to or on the National Priorities List (NPL) and sites which are in the screening and assessment phase for possible inclusion on the NPL.

Date of Government Version: 04/21/99

Date Made Active at EDR: 06/09/99

Database Release Frequency: Quarterly

Date of Data Arrival at EDR: 05/14/99

Elapsed ASTM days: 26

Date of Last EDR Contact: 08/30/99

ERNS: Emergency Response Notification System

Source: EPA/NTIS

Telephone: 202-260-2342

Emergency Response Notification System. ERNS records and stores information on reported releases of oil and hazardous substances.

Date of Government Version: 08/05/99

Date Made Active at EDR: 09/23/99

Database Release Frequency: Quarterly

Date of Data Arrival at EDR: 08/06/99

Elapsed ASTM days: 48

Date of Last EDR Contact: 11/01/99

NPL: National Priority List

Source: EPA

Telephone: N/A

National Priorities List (Superfund). The NPL is a subset of CERCLIS and identifies over 1,200 sites for priority cleanup under the Superfund Program. NPL sites may encompass relatively large areas. As such, EDR provides polygon coverage for over 1,000 NPL site boundaries produced by EPA's Environmental Photographic Interpretation Center (EPIC).

Date of Government Version: 05/10/99

Date Made Active at EDR: 06/09/99

Database Release Frequency: Semi-Annually

Date of Data Arrival at EDR: 05/12/99

Elapsed ASTM days: 28

Date of Last EDR Contact: 08/05/99

RCRIS: Resource Conservation and Recovery Information System

Source: EPA/NTIS

Telephone: 800-424-9346

Resource Conservation and Recovery Information System. RCRIS includes selective information on sites which generate, transport, store, treat and/or dispose of hazardous waste as defined by the Resource Conservation and Recovery Act (RCRA).

Date of Government Version: 07/01/99

Date Made Active at EDR: 08/11/99

Database Release Frequency: Semi-Annually

Date of Data Arrival at EDR: 07/07/99

Elapsed ASTM days: 35

Date of Last EDR Contact: 10/04/99

CORRACTS: Corrective Action Report

Source: EPA

Telephone: 800-424-9346

CORRACTS identifies hazardous waste handlers with RCRA corrective action activity.

Date of Government Version: 03/01/99

Date Made Active at EDR: 04/16/99

Database Release Frequency: Semi-Annually

Date of Data Arrival at EDR: 03/17/99

Elapsed ASTM days: 30

Date of Last EDR Contact: 09/13/99

GOVERNMENT RECORDS SEARCHED / DATA CURRENCY TRACKING

FEDERAL NON-ASTM RECORDS:

BRS: Biennial Reporting System

Source: EPA/NTIS

Telephone: 800-424-9346

The Biennial Reporting System is a national system administered by the EPA that collects data on the generation and management of hazardous waste. BRS captures detailed data from two groups: Large Quantity Generators (LQG) and Treatment, Storage, and Disposal Facilities.

Date of Government Version: 12/31/95

Database Release Frequency: Biennially

Date of Last EDR Contact: 09/23/99

Date of Next Scheduled EDR Contact: 12/20/99

CONSENT: Superfund (CERCLA) Consent Decrees

Source: EPA Regional Offices

Telephone: Varies

Major legal settlements that establish responsibility and standards for cleanup at NPL (Superfund) sites. Released periodically by United States District Courts after settlement by parties to litigation matters.

Date of Government Version: Varies

Database Release Frequency: Varies

Date of Last EDR Contact: Varies

Date of Next Scheduled EDR Contact: N/A

FINDS: Facility Index System/Facility Identification Initiative Program Summary Report

Source: EPA

Telephone: N/A

Facility Index System. FINDS contains both facility information and 'pointers' to other sources that contain more detail. EDR includes the following FINDS databases in this report: PCS (Permit Compliance System), AIRS (Aerometric Information Retrieval System), DOCKET (Enforcement Docket used to manage and track information on civil judicial enforcement cases for all environmental statutes), FURS (Federal Underground Injection Control), C-DOCKET (Criminal Docket System used to track criminal enforcement actions for all environmental statutes), FFIS (Federal Facilities Information System), STATE (State Environmental Laws and Statutes), and PADS (PCB Activity Data System).

Date of Government Version: 04/01/99

Database Release Frequency: Quarterly

Date of Last EDR Contact: 10/13/99

Date of Next Scheduled EDR Contact: 01/10/00

HMIRS: Hazardous Materials Information Reporting System

Source: U.S. Department of Transportation

Telephone: 202-366-4526

Hazardous Materials Incident Report System. HMIRS contains hazardous material spill incidents reported to DOT.

Date of Government Version: 12/31/98

Database Release Frequency: Annually

Date of Last EDR Contact: 10/28/99

Date of Next Scheduled EDR Contact: 01/24/00

MLTS: Material Licensing Tracking System

Source: Nuclear Regulatory Commission

Telephone: 301-415-7169

MLTS is maintained by the Nuclear Regulatory Commission and contains a list of approximately 8,100 sites which possess or use radioactive materials and which are subject to NRC licensing requirements. To maintain currency, EDR contacts the Agency on a quarterly basis.

Date of Government Version: 12/08/98

Database Release Frequency: Quarterly

Date of Last EDR Contact: 10/12/99

Date of Next Scheduled EDR Contact: 01/10/00

NPL LIENS: Federal Superfund Liens

Source: EPA

Telephone: 205-564-4267

Federal Superfund Liens. Under the authority granted the USEPA by the Comprehensive Environmental Response, Compensation and Liability Act (CERCLA) of 1980, the USEPA has the authority to file liens against real property in order to recover remedial action expenditures or when the property owner receives notification of potential liability. USEPA compiles a listing of filed notices of Superfund Liens.

Date of Government Version: 10/15/91

Database Release Frequency: No Update Planned

Date of Last EDR Contact: 08/27/99

Date of Next Scheduled EDR Contact: 01/22/00

GOVERNMENT RECORDS SEARCHED / DATA CURRENCY TRACKING

PADS: PCB Activity Database System

Source: EPA

Telephone: 202-260-3936

PCB Activity Database. PADS identifies generators, transporters, commercial storers and/or brokers and disposers of PCB's who are required to notify the EPA of such activities.

Date of Government Version: 09/22/97

Database Release Frequency: No Update Planned

Date of Last EDR Contact: 08/17/99

Date of Next Scheduled EDR Contact: 11/15/99

RAATS: RCRA Administrative Action Tracking System

Source: EPA

Telephone: 202-564-4104

RCRA Administration Action Tracking System. RAATS contains records based on enforcement actions issued under RCRA pertaining to major violators and includes administrative and civil actions brought by the EPA. For administration actions after September 30, 1995, data entry in the RAATS database was discontinued. EPA will retain a copy of the database for historical records. It was necessary to terminate RAATS because a decrease in agency resources made it impossible to continue to update the information contained in the database.

Date of Government Version: 04/17/95

Database Release Frequency: No Update Planned

Date of Last EDR Contact: 09/13/99

Date of Next Scheduled EDR Contact: 12/13/99

ROD: Records Of Decision

Source: NTIS

Telephone: 703-416-0223

Record of Decision. ROD documents mandate a permanent remedy at an NPL (Superfund) site containing technical and health information to aid in the cleanup.

Date of Government Version: 01/31/99

Database Release Frequency: Annually

Date of Last EDR Contact: 10/06/99

Date of Next Scheduled EDR Contact: 11/22/99

TRIS: Toxic Chemical Release Inventory System

Source: EPA

Telephone: 202-260-1531

Toxic Release Inventory System. TRIS identifies facilities which release toxic chemicals to the air, water and land in reportable quantities under SARA Title III Section 313.

Date of Government Version: 12/31/97

Database Release Frequency: Annually

Date of Last EDR Contact: 09/27/99

Date of Next Scheduled EDR Contact: 12/27/99

TSCA: Toxic Substances Control Act

Source: EPA

Telephone: 202-260-1444

Toxic Substances Control Act. TSCA identifies manufacturers and importers of chemical substances included on the TSCA Chemical Substance Inventory list. It includes data on the production volume of these substances by plant site.

Date of Government Version: 12/31/94

Database Release Frequency: Every 4 Years

Date of Last EDR Contact: 09/20/99

Date of Next Scheduled EDR Contact: 01/24/00

MINES: Mines Master Index File

Source: Department of Labor, Mine Safety and Health Administration

Telephone: 303-231-5959

Date of Government Version: 08/01/98

Database Release Frequency: Semi-Annually

Date of Last EDR Contact: 10/04/99

Date of Next Scheduled EDR Contact: 01/03/00

GOVERNMENT RECORDS SEARCHED / DATA CURRENCY TRACKING

STATE OF INDIANA ASTM RECORDS:

LUST: Lust List

Source: Department of Environmental Management
Telephone: 317-308-3008

Leaking Underground Storage Tank Incident Reports. LUST records contain an inventory of reported leaking underground storage tank incidents. Not all states maintain these records, and the information stored varies by state.

Date of Government Version: 07/16/99
Date Made Active at EDR: 09/10/99
Database Release Frequency: Annually

Date of Data Arrival at EDR: 07/19/99
Elapsed ASTM days: 53
Date of Last EDR Contact: 09/13/99

SHWS: List of Hazardous Waste Response Sites Scored Using the Indiana Scoring Model

Source: Department of Environmental Management
Telephone: 317-308-3052

State Hazardous Waste Sites. State hazardous waste site records are the states' equivalent to CERCLIS. These sites may or may not already be listed on the federal CERCLIS list. Priority sites planned for cleanup using state funds (state equivalent of Superfund) are identified along with sites where cleanup will be paid for by potentially responsible parties. Available information varies by state.

Date of Government Version: 12/10/98
Date Made Active at EDR: 02/09/99
Database Release Frequency: Annually

Date of Data Arrival at EDR: 01/11/99
Elapsed ASTM days: 29
Date of Last EDR Contact: 10/15/99

LF: Permitted Solid Waste Facilities

Source: Department of Environmental Management
Telephone: 317-232-0066

Solid Waste Facilities/Landfill Sites. SWF/LF type records typically contain an inventory of solid waste disposal facilities or landfills in a particular state. Depending on the state, these may be active or inactive facilities or open dumps that failed to meet RCRA Subtitle D Section 4004 criteria for solid waste landfills or disposal sites.

Date of Government Version: 07/13/99
Date Made Active at EDR: 09/10/99
Database Release Frequency: Semi-Annually

Date of Data Arrival at EDR: 07/26/99
Elapsed ASTM days: 46
Date of Last EDR Contact: 10/18/99

UST: Indiana Registered Underground Storage Tanks

Source: Department of Environmental Management
Telephone: 317-308-3008

Registered Underground Storage Tanks. UST's are regulated under Subtitle I of the Resource Conservation and Recovery Act (RCRA) and must be registered with the state department responsible for administering the UST program. Available information varies by state program.

Date of Government Version: 07/16/99
Date Made Active at EDR: 10/05/99
Database Release Frequency: Quarterly

Date of Data Arrival at EDR: 07/19/99
Elapsed ASTM days: 78
Date of Last EDR Contact: 08/30/99

STATE OF INDIANA NON-ASTM RECORDS:

SPILLS: Spills Incidents

Source: Department of Environmental Management
Telephone: 317-308-3008

Date of Government Version: 07/16/99
Database Release Frequency: Semi-Annually

Date of Last EDR Contact: 09/13/99
Date of Next Scheduled EDR Contact: 10/11/99

GOVERNMENT RECORDS SEARCHED / DATA CURRENCY TRACKING

Historical and Other Database(s)

Depending on the geographic area covered by this report, the data provided in these specialty databases may or may not be complete. For example, the existence of wetlands information data in a specific report does not mean that all wetlands in the area covered by the report are included. Moreover, the absence of any reported wetlands information does not necessarily mean that wetlands do not exist in the area covered by the report.

Former Manufactured Gas (Coal Gas) Sites: The existence and location of Coal Gas sites is provided exclusively to EDR by Real Property Scan, Inc. ©Copyright 1993 Real Property Scan, Inc. For a technical description of the types of hazards which may be found at such sites, contact your EDR customer service representative.

Disclaimer Provided by Real Property Scan, Inc.

The information contained in this report has predominantly been obtained from publicly available sources produced by entities other than Real Property Scan. While reasonable steps have been taken to insure the accuracy of this report, Real Property Scan does not guarantee the accuracy of this report. Any liability on the part of Real Property Scan is strictly limited to a refund of the amount paid. No claim is made for the actual existence of toxins at any site. This report does not constitute a legal opinion.

DELISTED NPL: NPL Deletions

Source: EPA

Telephone: N/A

The National Oil and Hazardous Substances Pollution Contingency Plan (NCP) establishes the criteria that the EPA uses to delete sites from the NPL. In accordance with 40 CFR 300.425.(e), sites may be deleted from the NPL where no further response is appropriate.

Date of Government Version: 04/23/99

Date Made Active at EDR: 06/09/99

Database Release Frequency: Semi-Annually

Date of Data Arrival at EDR: 05/12/99

Elapsed ASTM days: 28

Date of Last EDR Contact: 08/10/99

NFRAP: No Further Remedial Action Planned

Source: EPA

Telephone: 703-413-0223

As of February 1995, CERCLIS sites designated "No Further Remedial Action Planned" (NFRAP) have been removed from CERCLIS. NFRAP sites may be sites where, following an initial investigation, no contamination was found, contamination was removed quickly without the need for the site to be placed on the NPL, or the contamination was not serious enough to require Federal Superfund action or NPL consideration. EPA has removed approximately 25,000 NFRAP sites to lift the unintended barriers to the redevelopment of these properties and has archived them as historical records so EPA does not needlessly repeat the investigations in the future. This policy change is part of the EPA's Brownfields Redevelopment Program to help cities, states, private investors and affected citizens to promote economic redevelopment of unproductive urban sites.

Date of Government Version: 04/21/99

Date Made Active at EDR: 06/09/99

Database Release Frequency: Quarterly

Date of Data Arrival at EDR: 05/14/99

Elapsed ASTM days: 26

Date of Last EDR Contact: 08/30/99

PWS: Public Water Systems

Source: EPA/Office of Drinking Water

Telephone: 202-260-2805

Public Water System data from the Federal Reporting Data System. A PWS is any water system which provides water to at least 25 people for at least 60 days annually. PWSs provide water from wells, rivers and other sources.

PWS ENF: Public Water Systems Violation and Enforcement Data

Source: EPA/Office of Drinking Water

Telephone: 202-260-2805

Violation and Enforcement data for Public Water Systems from the Safe Drinking Water Information System (SWDIS) after August 1995. Prior to August 1995, the data came from the Federal Reporting Data System (FRDS).

GOVERNMENT RECORDS SEARCHED / DATA CURRENCY TRACKING

Area Radon Information: The National Radon Database has been developed by the U.S. Environmental Protection Agency (USEPA) and is a compilation of the EPA/State Residential Radon Survey and the National Residential Radon Survey. The study covers the years 1986 - 1992. Where necessary data has been supplemented by information collected at private sources such as universities and research institutions.

EPA Radon Zones: Sections 307 & 309 of IRAA directed EPA to list and identify areas of U.S. with the potential for elevated indoor radon levels.

Oil/Gas Pipelines/Electrical Transmission Lines: This data was obtained by EDR from the USGS in 1994. It is referred to by USGS as GeoData Digital Line Graphs from 1:100,000-Scale Maps. It was extracted from the transportation category including some oil, but primarily gas pipelines and electrical transmission lines.

Sensitive Receptors: There are individuals deemed sensitive receptors due to their fragile immune systems and special sensitivity to environmental discharges. These sensitive receptors typically include the elderly, the sick, and children. While the location of all sensitive receptors cannot be determined, EDR indicates those buildings and facilities - schools, daycares, hospitals, medical centers, and nursing homes - where individuals who are sensitive receptors are likely to be located.

USGS Water Wells: In November 1971 the United States Geological Survey (USGS) implemented a national water resource information tracking system. This database contains descriptive information on sites where the USGS collects or has collected data on surface water and/or groundwater. The groundwater data includes information on more than 900,000 wells, springs, and other sources of groundwater.

Flood Zone Data: This data, available in select counties across the country, was obtained by EDR in 1999 from the Federal Emergency Management Agency (FEMA). Data depicts 100-year and 500-year flood zones as defined by FEMA.

NWI: National Wetlands Inventory. This data, available in select counties across the country, was obtained by EDR in March 1997 from the U.S. Fish and Wildlife Service.

Epicenters: World earthquake epicenters, Richter 5 or greater
Source: Department of Commerce, National Oceanic and Atmospheric Administration

Water Dams: National Inventory of Dams
Source: Federal Emergency Management Agency
Telephone: 202-646-2801
National computer database of more than 74,000 dams maintained by the Federal Emergency Management Agency.

Indiana Community and Non-Community Wells
Source: Department of Environmental Management
Telephone: 317-232-8476

AQUIFLOW™ Information System

Source: EDR proprietary database of groundwater flow information
EDR has developed the AQUIFLOW Information System (AIS) to provide data on the general direction of groundwater flow at specific points. EDR has reviewed reports submitted to regulatory authorities at select sites and has extracted the date of the report, hydrogeologically determined groundwater flow direction and depth to water table information.

AERIAL PHOTOGRAPHIC RECORDS

